

# ANCESTER WEST

Discover the story of your ancestors:

## A Guide to How to Find Your Family



# Contents

Introduction	2
Key documents that can be found in Australian Sites	3
Tips and Notes	3
For Property Searching	7
Our Library Catalogue	8
Troubleshooting	7
Building Registers	9
Subdivision Plans	11
Photos of houses or streets	12
Sands Sydney Directory	13
Sydney Metropolitan Detail Series plans & Water Board plans	14
Trove	15
Spatial Explorer NSW	15
Family History and Genealogy Research Links	16
Council Archives	19
Paid history research service	19
Development and Building applications	19
Other sources of information	19

# Introduction

This guide will help you trace the history of your family in Australia and in the Inner West Council area.

The Family History Collection consists of birth, death and marriage records for all Australian States, as well as cemetery registers, electoral rolls, probate indexes, shipping records, handbooks and directories. You can research your family tree with free access to ancestry databases in the library.

The research steps outlined in this guide can be carried out at the Inner West Council Libraries. The guide also lists additional resources that can be researched, depending on the type of information required. Researching your history requires you to piece together a puzzle and be an investigator, it is not a quick process so be prepared to dig.

## Family History Research Sessions

Individuals can work at their own pace in researching their family history, ancestors and genealogical goals. The group has been going strong for over 15 years and is a space to help each other by way of discussions, knowledge, and skill sharing.

Our Community History staff member is also available during these sessions to guide and help with tracing your genealogy / family history.

It runs February to November, second Tuesday of the month, 10am-12pm.

All are welcome to join. It is preferable to be computer literate, have an inner west library account, able to search the web and have an active email address. You will also need to bring your work and have knowledge or records of dates and events of your ancestors like birth, marriage, and death. We will have laptops, but you can also bring your own laptop or device.

Specialist staff are available to assist with research enquiries at these locations:

### Ashfield Library

Level 3, Ashfield Civic Centre, 260 Liverpool Road, Ashfield  
Phone: 9392 5108

### Balmain Library

370 Darling Street, Balmain  
Phone: 9367 9211

### Leichhardt Library

Piazza Level, Italian Forum, 23 Norton Street, Leichhardt  
Phone: 9367 9266

### Marrickville Library

Patyegarang Place, 313 Marrickville Road, Marrickville  
Phone: 9392 5226

Contact our team for any enquiries: [history@innerwest.nsw.gov.au](mailto:history@innerwest.nsw.gov.au)

# Key documents that can be found in Australian Sites

## [Family History Research Guide | National Library of Australia \(NLA\)](#)

- Trove and [History Newspapers](#) – Newsletters On Births, Deaths And Marriage, House History.
- [Inner West Records](#) – House Histories, Photos, Schools
- [My Heritage and Ancestry](#) – Family Trees, Photos, Stories, Documents
- [City Of Sydney](#) And [State Library NSW](#) – Documents, Images
- [National Archives](#) – Migration and Immigration Records, War Records, Images, Citizenship
- [War Sites](#) – Service Records
- [Probate Packets](#) State Archives – The Will and Full Belongings of a Person, Itemised List of Their Belongings at Their Residence (Viewable in Person at the Archives)
- Property Records For Family Members - [NSW Land Registry](#) – [Certificate Of Titles](#), [State Library Of NSW](#), [Subdivision Plans](#) and [Maps, Naa.Gov.Au](#),
- [SDT Explorer](#) - Aerial Images of Sydney from 1943 - 2005
- [Reserve Bank of Australia Unreserved](#) – Photos, Company and Personnel Records
- [Sand Directories](#) - Renters and Job Titles

## Tips and Notes

Ancestry – Library members have access to more than 1.5 billion names in over 4,000 databases. Includes records from US census, military, court, land and probate, church records, passenger lists. Electoral Rolls 1903-1980 are now available online.

MyHeritage Library Edition™ – One of the largest, most internationally diverse genealogy databases of its kind in the world. It includes billions of historical documents from more than 48 countries, millions of historical photos, public records, indexes and additional resources.

The Australian Newspapers Collection – Search two of the most influential Australian newspaper: The Age (1854-2000) and the Sydney Morning Herald (1831-2000).

State Library of NSW has a comprehensive range of historical newspapers printed in Britain.

### Gather information from relatives

Speak to family members - they might also have copies of records.

### Don't believe everything you read and hear

It's possible that the event occurred at a different place, time or didn't happen at all. For example, not all children were baptised and not all people who lived together were married.

Try widening your search to include earlier or later years or by entering less information in the search. Search other indexes from different areas including other states and countries and registers from nearby parishes. Look also at records that include births and deaths at sea.

## **Maybe the event was never registered**

Events weren't always registered.

There are various reasons why, such as the family lived far from town or the clergy didn't bring their register and instead made rough notes to be written up later (this especially happened in rural areas). The event may have been accidentally left off the index, or the register could have been lost or destroyed.

## **Catholic?**

The Catholic Church registers do not begin until 1820 and it wasn't until 1834 that they were officially allowed to record baptisms, marriages and burials.

Before this time many Catholics chose not to marry or had their children baptised into another denomination.

## **Spelling variations**

Your ancestor's first or last name may not be spelt the same on all records for their birth, marriage or death. The spelling of their name may have changed over the years or they may have changed it. The spelling may also be different from other family members.

Don't forget to take into account pronunciation at the time of registration as well as 19th century literacy levels.

Search for all spelling variations as well as possible nicknames. Try wildcards and truncation when searching online.

Mistakes may have happened when the handwritten records were transcribed and indexed. Check the name from the index against the record.

## **Electoral Rolls**

Electoral rolls list people who are registered and eligible to vote at federal, state, territory and local government elections and referenda.

Australian electoral rolls contain the following details on each registered voter:

- name
- address
- occupation (omitted after 1983)
- gender

[Electoral rolls research guide | National Library of Australia \(NLA\)](#)

1902: The Commonwealth Franchise Act granted voting rights to most men and women over 21, excluding Aboriginal and Torres Strait Islander people. Voting rights for women in state elections varied.

1911: Compulsory enrolment introduced.

1962: Aboriginal and Torres Strait Islander people gained the right to vote in Commonwealth elections. Enrolment was voluntary, but voting became compulsory once enrolled.

1984: Compulsory enrolment and voting extended to Aboriginal and Torres Strait Islander people.

If you're looking for details of your ancestors' landholdings or movements, there are three types of maps that will be useful to your research.

### **Squatting or pastoral maps**

When European settlement began in Australia, land administration followed the British system of 'Old Title' where information about each parcel of land was held against the name of the owner of the title.

Names and the extent of these early allotments may be found on [early squatting or pastoral maps](#) held by us and most state libraries.

Grants and deeds to Old Title system allotments are held by the relevant state lands departments, land title office or state archives.

### **Parish, town and county maps**

In the 1860s, the Old Title system was replaced by 'Torrens Title'. Torrens Title is a system of recording title information against the parcel of land itself.

New South Wales (and other colonies) were divided into counties and civil parishes. [Parish and county maps](#), together with village and town surveys, form the basis of land administration. They contain the basic references required to identify the original owner of a parcel of land from the commencement of Torrens Title, and to search for subsequent owners.

### **Real estate or sales plans**

[Real estate or sales plans](#) were used by real estate companies to advertise land sales and contain evidence of prices paid, boundaries, road changes, land use, social change and types of ownership.

### **Background tips**

Civil registration of births, deaths and marriages in the Colony of New South Wales commenced in 1856. Prior to this date, baptisms, marriages and burials were recorded in church registers.

The New South Wales civil registration system also included the following areas when under New South Wales administration:

- Federal Capital Territory/Australian Capital Territory
- Northern Territory
- Queensland

### **NSW [Births, Deaths & Marriages Registers, 1787-1856](#)**

The NSW Registry of Births, Deaths and Marriages provide free, searchable, online indexes to:

- Births/baptisms 1788 - 100 years ago
- Marriages 1788 - 50 years ago
- Deaths/burials 1788 - 30 years ago

## **Information on burials can be found in a variety of sources, including:**

- burial certificates
- church registers
- civil death certificates
- council and private cemetery registers/records
- funeral director or undertaker records
- monumental inscriptions (listings of grave markers, memorial plaques and monuments)
- newspaper funeral notices.

## **Probate packets include the last will & testament.**

The records are arranged by the date that probate was granted, not by the date of death, and in some cases it may take a number of years for probate to be granted.

What is probate?

A grant of probate is the authority given by the Supreme Court of NSW to the executor(s) to deal with a deceased person's estate. The will in the Probate packet is considered by the Court to be the only legal document.

Is there a probate packet for everyone who died in NSW?

No, not everyone who died in New South Wales has a probate packet.

Depending on the type, size and value of the assets located in New South Wales it may not be necessary to obtain a grant of probate in New South Wales. There is no statutory requirement to obtain probate in every case.

## **Other Important Files Available:**

- Deceased estate files, 1880-1959
- Will books, 1800-c.1984
- early probate records, 1790-1875
- [Assisted Immigrants Index](#) 1839-1896
- [Convicts index](#) 1791-1873
- [Census & musters guide](#) 1788-1901
- [Insolvency records](#) 1842-87 and [bankruptcy records](#) 1888-1928
- [Inquests & coronial records guide](#)
- [Gold \(auriferous\) lease registers](#) 1874-1953
- [Infirm & destitute asylums guide](#)
- [Court of Criminal Jurisdiction guide](#)
- [Naturalization index](#) 1834-1903
- [Overseas Newspapers | Eresources | State Library of NSW](#)
- Professions & occupations – State Archives have an array of guides for researching individuals with police, firefighters, nurses, public servants, schools and other jobs.

## Immigration and Migration

### [Shipping and passenger records | National Library of Australia \(NLA\)](#)

- Estimated arrival date: the earliest known family event found occurring in Australia such as a marriage or birth is generally a good clue. Death certificates from some states may also record how long a person has been in Australia.
- The colony or state of arrival: early events for the family in this country are a guide to a starting point for research, but bear in mind that the traveler may have arrived in another state or colony and travelled overland to their final residence.
- Ancestors' occupation: a person's means may help you determine whether they might have paid their own fare.

## For Property Searching

- Make a list of what you already know about your house including street address (current or previous), Council ward, nearest intersection, cross street or lane, or house name. Note any names of adjoining houses, prominent buildings nearby that may be older or similar in age to the house, or features such as parks.
- Take a closer look at your house. Features, details and building materials can help you identify the architectural style of the house. The house style can help you to broadly date it, if it has been built in a style popular at a particular time. Check Australian architectural styles or guides available online or books such as *A Pictorial Guide to Identifying Australian Architecture: styles and terms from 1788 to the present* by Richard Apperly, Robert Irving, Peter Reynolds; photographs by Solomon Mitchell.
- Talk to neighbours, former owners or long-term residents in the street. They may know about former owners or people who lived there. They may even have photos of your house or of the street.
- Gather any papers you have relating to your house such as certificate of land title, deposited plan (DP) and lot numbers or photos of the house.
- Use the Library's online catalogue to search for photos, surveys and reports about your house or street. Search for the street name or suburb to locate photos or information.
- Information about heritage properties is available on the NSW State Heritage Inventory. Heritage Studies conducted by the former Ashfield, Leichhardt and Marrickville Councils can also provide information about some houses. The library holds heritage reports about some of these properties.
- If the house is in Haberfield, look at *Tours of Haberfield Past and Present (Parts 1, 2 and 3)* by Vince Crow. These books include information about houses in Haberfield. They are available at Ashfield and Haberfield Libraries.
- Need a Step by Step, explore our house video - [https://www.youtube.com/watch?v=6FYnQo\\_8cj4](https://www.youtube.com/watch?v=6FYnQo_8cj4)

# Our Library Catalogue

We have two pages on the library catalogue for you to access historical information. Our [archives](#) page provides pages of property documents for all the Inner West Council Suburbs. Majority of material is freely downloadable. Our instructional videos can help assist you in navigating our pages - [https://youtu.be/6FYnQo\\_8cj4](https://youtu.be/6FYnQo_8cj4)

These records refer to areas:

Marrickville, Leichhardt, Balmain, Ashfield, Newtown, St Peters, Sydenham, Tempe, Annandale, Haberfield, Petersham, Camperdown, Stanmore, Enmore, Lewisham, Dulwich Hill, Lilyfield, Rozelle, Birchgrove, Ashbury, Croydon, Croydon Park, Dobroyd Point, Hurlstone Park and Summer Hill.

On our [Local History](#) page, you can find images, books, oral histories, local groups, objects from the archives and much more all about the Inner West Area.

## Identify the historic Council and Ward your house was in



### Houses in the former Marrickville Council area

Use the 1910 Council [Ward maps](#) located on the catalogue to work out which of the following your house was in prior to 1949: Petersham, Marrickville, St Peters, Camperdown or Newtown Councils.

Once you've worked out the historic Council, refer to the Map for the appropriate ward your house was in. You'll need this information to use the Council Valuation and Rate books.

### Houses in the former Leichhardt Council area

Refer to the 1892 Parish of Petersham Maps for Leichhardt and Balmain to identify the ward your house was in.

### Houses in the former Ashfield Council area

Refer to the Parish of Petersham Maps for Ashfield to identify the ward your house was in.

Note: Some street names may have changed since the Parish of Petersham maps were created. Some main streets or roads are Council or ward boundaries. Some streets are included in several Councils e.g. Stanmore Road is included in Newtown, Marrickville and Petersham Councils.



You can find the Valuation assessment Books, Lists and Rate books on the catalogue

- Starting with the most recent books, work backwards until you find the dates you are looking for e.g. when the property description is recorded as Land, or when you reach the year your relative lived in the house.
- Record details about the property as you go including owner's name, occupant's name, house name or change in house number.

Note: Houses were renumbered at various times. There was significant renumbering of houses throughout Marrickville Council area during the years 1923 to 1925. The old numbers were crossed out and replaced by the new number. It is important to systematically work backwards from through the books to ensure you are researching the correct house.

If there is no house number, use the house name, the owner's name, names of neighbouring houses or owners, to locate your house.

#### **Rates & Valuation books and Valuation lists we hold across these years:**

- Annandale Council 1894 – 1920\*
- Ashfield Council 1872 – 1949 Lists (hard copy rate books from 1928)
- Balmain 1908-1939\*
- Camperdown Council 1885 - 1908
- Leichhardt 1872-1966\*
- Marrickville Council 1886 – 1963 Lists (Books on hard copy to 1980s)
- Newtown Council 1866 – 1949\*
- Petersham Council 1872 – 1963 Lists (Books on hard copy from 1926)
- St Peters Council 1871 – 1963 Lists (books hard copy from 1924)

\*Note – only Rates books are held for some Councils. There are no Valuation assessment books held for the former Annandale, Balmain, Leichhardt or Newtown Councils.

We don't hold every Valuation assessment or Rate book for every Council and ward. Some books are missing.

Council Valuation assessment books from the mid-1920s to the mid-1980s for the former Ashfield and Marrickville Councils, are held at the Council Archives. These records are in hard copy. Access is by appointment only.

To make an appointment, contact the Council Archives [history@innerwest.nsw.gov.au](mailto:history@innerwest.nsw.gov.au)

## Troubleshooting

I can't find the street in the Valuation assessment or Rate books

- Check the street existed and hadn't changed its name. Use the Historical Council ward maps to confirm.

A list of street name changes in the former Marrickville Council area can be found in the book *Marrickville: Rural Outpost to Inner City* by Richard Cashman and Chrys Meader, held in the library.

- If your house is located at an intersection, check if it is listed with the houses on the cross street
- If your house has or had two street frontages, check if it is listed under the other street name
- Check adjoining Wards as boundaries may have changed over time

I can't find my house (or house number)

- Check you are looking in the correct Ward. Long streets may appear in more than one ward
- House numbers may not be recorded in early Valuation assessment or Rate books. The property owner's name, house name, section and lot number or owners of neighbouring properties can be used to help identify your house
- You may have skipped a year when searching the books and overlooked a transfer of ownership or renumbering of houses. Retrace your steps. Locate the book recording the house and work backwards systematically from there.

MUNICIPALITY OF ST. PETER'S.				OF ST. PETER'S.					
Valuation of Property in <i>Brampton</i> Ward.				for Municipal Year, 1884-85.					
NO.	SITUATION	NAME OF PERSON IN OCCUPATION	NAME OF LESSEE	NAME OF OWNER	DESCRIPTION OF PROPERTY	CAPITAL VALUE	ANNUAL VALUE	THIRTIETHS ANNUAL VALUE	REMARKS
295	<i>Mary St</i>	<i>John King</i>		<i>John King</i>	<i>Patrick 24 20 ft</i>	480	380	480	
296		<i>John King</i>		<i>John King</i>	<i>B. King 2 R.</i>		18	16	
297		<i>John King</i>		<i>John King</i>	<i>B. King 2 R.</i>		13	12	
298					<i>John King</i>	<i>Patrick 1</i>			
		<i>Here Unwins Bridge Road</i>							
299	<i>Mary Street</i>	<i>Robert King</i>		<i>Robert King</i>	<i>B. King 2 R.</i>		18	12	
300					<i>4</i>		21	19	
301					<i>4</i>		21	19	
302					<i>3</i>		16	15	
303					<i>3</i>		16	15	
304					<i>3</i>		16	15	
305					<i>3</i>		16	15	
306					<i>3</i>		16	15	
307					<i>3</i>		16	15	
308					<i>3</i>		16	15	
309					<i>3</i>		16	15	
310					<i>3</i>		16	15	
311					<i>3</i>		16	15	
312					<i>3</i>		16	15	
313					<i>3</i>		16	15	
314				<i>3</i>		16	15		
315				<i>3</i>		16	15		
316	<i>Robert Street</i>			<i>Harwood J. J.</i>	<i>Land 1 1/2</i>	50	60	3	
317				<i>Harwood J. J.</i>	<i>2 1/2</i>	100	120	6	<i>On 11 Aug 35 Kelly St.</i>
318				<i>Harwood J. J.</i>	<i>1 1/2</i>	20	60	3	<i>On 11 Aug 35 Kelly St.</i>
319				<i>Harwood J. J.</i>	<i>1 1/2</i>	20	60	3	<i>On 11 Aug 35 Kelly St.</i>
320				<i>Harwood J. J.</i>	<i>1 1/2</i>	20	60	3	<i>On 11 Aug 35 Kelly St.</i>
321				<i>Harwood J. J.</i>	<i>1 1/2</i>	20	60	3	<i>On 11 Aug 35 Kelly St.</i>
322				<i>Harwood J. J.</i>	<i>1 1/2</i>	20	60	3	<i>On 11 Aug 35 Kelly St.</i>
323				<i>Harwood J. J.</i>	<i>1 1/2</i>	20	60	3	<i>On 11 Aug 35 Kelly St.</i>
324				<i>Harwood J. J.</i>	<i>1 1/2</i>	20	60	3	<i>On 11 Aug 35 Kelly St.</i>
325				<i>Harwood J. J.</i>	<i>1 1/2</i>	20	60	3	<i>On 11 Aug 35 Kelly St.</i>
						25600	3873	4776	

1884 - 1885 St Peters Council Valuation book

- House numbers, the early books may not record street numbers. Street numbers are recorded for one side of the street at a time. All the odd numbers will be together, and the even numbers together.  
Note – house numbers may change over time. Where house numbers are changed, the old number is crossed out and replaced by the new number.
- Street names are written horizontally or vertically along the left-hand side of the page.  
Note – some street names changed over time. A list of street name changes in the former Marrickville Council area can be found in Marrickville: Rural Outpost to Inner City by Richard Cashman and Chrys Meader, held in the library
- Cross streets and lanes are often noted e.g. Here Unwins Bridge Road
- House names were not always recorded. House names may also change over time
- Surnames are sometimes spelt differently in different valuation assessment books
- Changes of owner are indicated by the original entry being crossed out and the new details written in
- Occupant details are sometimes recorded, mainly in the earlier books
- Assessment numbers are given to each property. A property may not have the same assessment number in successive years
- Description of property is usually limited to house, cottage, shop, factory or land. Other property uses are not usually recorded. Abbreviations are also often used e.g. Bk (brick), WB (weatherboard), Ctg (cottage). Sometimes the number of rooms is recorded.  
Note: Descriptions can vary between assessors.

# Building Registers

Buildings and Subdivisions, 1925							Particulars										
No.	Applicant	Nature	Situation	Date Cons'd.	Action	Result	Sub-Ex. Land	New Dwellings	Shops and Dwellings	Factories and Workshops	Garages	Stables	Additions to Dwellings	Additions to Factories	Awings & Miscellaneous	Estimated Value	Fees
31	A. Baw	Garage	16 Deunion Rd	12/13/25	App'd	1/3					1					30	5
32	W. J. Barwood	1872 1/2 Dwelling	Station St			1/3		1								1500	1.15
33		lockup Shop	Canamabank			1/3			2 (lockup)							2000	2.10
34	B. C. Green	Shop	Canamabank			1/3									1	90	10
35	R. E. Smith	187 Cottage	Union St	1926		1/3		1								800	15
36	M. Bawle & Moffat	Subdivision	Const Rd				1										5
37	M. Tooley	Shop	Canamabank			1/3									1	220	10
38	A. Croker	Add Dwelling	St. Andrew St			1/3							2			800	15
39	E. Campbell Knight	Shop	71/3 Newland			1/3									1	100	5
40	J. Johnson	Subdivision	St. Peter St	1925		1/3	1										5
41	M. Bawle & Moffat	"	Railway	1925		1/3	1										5
42	J. Johnson	187 Cottage	St. Peter St			1/3		1								150	15
43	Wm. Mitchell	Garage	137 Bawleward			1/3					1					30	5
44	Reed & Macan	Subdivision	Boalcoan			1/3	1										5
45	J. J. Norton	Add Dwelling	29			1/3							1			80	5
46	M. Bawle & Moffat	Subdivision	27/11 Newland Rd			1/3	1										5
47	C. Lambeth	187 Cottage	Deunion Rd			1/3		1								800	1.00
48	James White	Garage	31 Bawleward			1/3					1					15	5
49	J. Johnson	187 Cottage	Const Rd			1/3		1								150	15
50	M. Tooley	Shop	Canamabank			1/3											5
51	W. H. Green	Subdivision	St. Andrew St			1/3	1										5
52	Jas. Priest	"	Union St			1/3	1										5
53	A. Bawle	187 Cottage	102/104 St			1/3		1								800	1
54	H. Robinson	Add Dwelling	11 Bawleward			1/3							1			200	5
55	Jas. Kapanau	187 Cottage	Prayer Rd			1/3										150	5
56	N. Owen	Walter Shed	69 Canamabank			1/3									1	20	5
57	Chas. Robinson	Open	12 Peter Rd			1/3									1	25	5
58	J. J. Norton	Add Dwelling	27 Wundock			1/3							1			200	10
59	W. H. Green	Subdivision	St. Andrew St			1/3	1										5
60	H. Robinson	Garage	186 Deunion Rd			1/3					1					15	5
							8	1	2	1	4	1	5	1	5	1065	15.5

1925 Petersham Council Building Register

[Building Registers](#) were compiled by Council and record applications submitted to Council for approval of building works or subdivision of property. The Registers can be used to confirm construction dates or that works were approved by Council.

Building Registers record applications for:

- Construction of new buildings such as houses, garages or factories
- Alterations to existing buildings such as conversion of a house to flats
- Subdivision of land

The Building Registers usually contain the following information:

- application number
- applicant's name
- property address
- description of the building work
- date the application was submitted
- Council meeting date at which the application was considered
- whether the application was approved, referred to a Committee, subject to conditions or not granted
- whether the work was started or finished
- Council ward (former Ashfield Council and St Peters Building Registers)

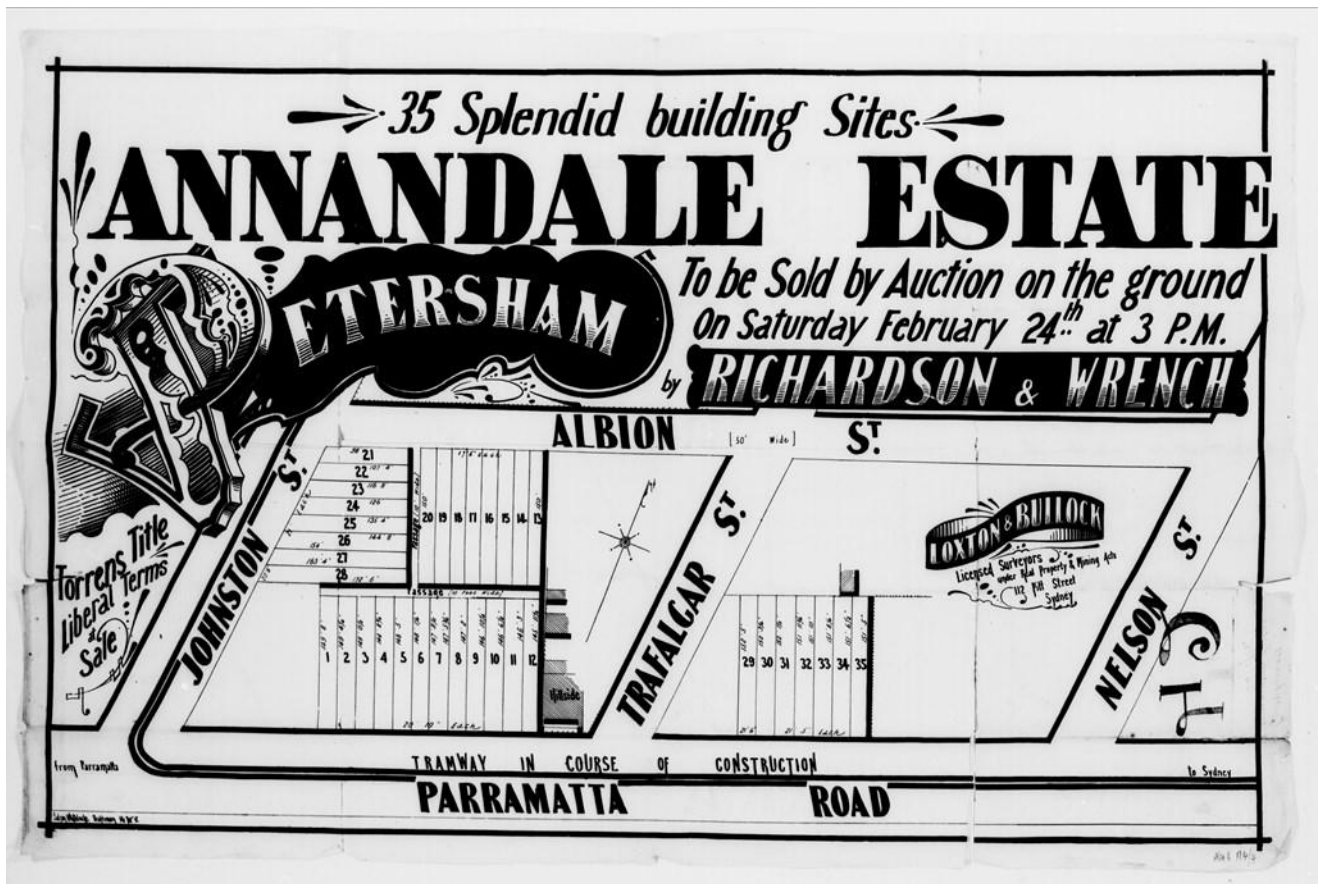
Building applications are arranged by year and application number. Building application numbers are recorded in the Valuation assessment Books.

Note: most building plans earlier than 1950 have not survived

Building and subdivision registers held

- Ashfield Council 1909 – 1997 (hard copy from 1981)
- Marrickville Council 1922 – 1997 (hard copy from 1957)
- Petersham Council 1911 – 1949
- St Peters Council 1919 – 1948
- Leichhardt Council Plans – 1909-1985

## Subdivision Plans




[Subdivision plans](#) were produced by property developers and real estate agents to promote land sales during the nineteenth and early twentieth century. Subdivision plans contain the name of the estate, size and number of lots, date and location of the auction. Subdivision plans often included local landmarks, houses or buildings that existed at the time of the subdivision. Subdivision plans can be used to help you identify when an area was settled and when houses were constructed.

You can find subdivision plans on our catalogue

Note: We do not hold every subdivision produced. There may not be a subdivision for your street, the section or side of your street.

Additional subdivision plans can be found on the [State Library of NSW website](#)

## Photos of houses or streets



< 27/40 > Peter Reynolds Collection : Norton House, 33 Johnston Street, Annandale.



The library's photo collection contains photos of houses, buildings and streets. You can use the library online catalogue to search for photos. Search by street name or suburb.

Note: the photo collection doesn't contain photos of all houses or streets. If you have a photo you'd like to loan or donate to the Library, please talk to History staff at the Library or email [history@innerwest.nsw.gov.au](mailto:history@innerwest.nsw.gov.au)

# Sands Sydney Directory

ANTHONY HORDERN & SONS, UNIVERSAL PROVIDERS, HAYMARKET (ONLY), SYDNEY			ANTHONY HORDERN'S FOR 'NEW DRESSES		
LEICHHARDT.			LEICHHARDT.		
266	Alb	Alb	Alf	Ann	267
<p><b>LEICHHARDT</b></p> <p>INCORPORATED</p> <p><b>NORTH ANNANDALE, ELSWICK, ORANGE GROVE, AND HELSARNEE ESTATES.</b></p> <p>Boundaries.—Commence at the junction of the Parramatta road and Johnson's creek; thence along said road to Long Cove creek; thence along said creek to Ditton's boundary; thence to White's creek and along said creek to Henshall bay; thence to Johnson's creek; and along said creek to place of commencement.</p> <p>Area—1,200 acres      Amount of rates—£3,618</p> <p>Number of houses—2,300      Annual value—£19,000</p> <p>Number of outpayers—2,450      Population—17,000</p> <p>Council chambers—Towns hall, Horton street</p> <p>Office hours—Monday, Tuesday, Thursday, Friday, 10 to 4; Wednesday, 7 to 9 p.m.</p> <p>Council meets on alternate Monday evenings.</p> <p><b>W. B. Wragge, J.P., ALDERMEN—</b></p> <p><b>Mayor—</b>                  William J. Davis                  John Young                  W. Treloar</p> <p><b>North Ward:</b>                  Alfred E. Heath                  Benjamin H. Moore                  James F. Trevelick</p> <p><b>West Ward:</b>                  Nathaniel C. Neal                  T. H. Cribbick                  R. H. Cribbick</p> <p><b>James Lindsay</b>                  William B. Wragge                  C. C. Harwood</p> <p><b>Council Clerk—</b>                  T. D. Moore</p> <p><b>Assistant Council Clerk—</b>                  James Miller</p> <p><b>Foreman of Works—</b>                  P. J. Newland</p> <p><b>Inspector of Nuisances—</b>                  A. W. Colford</p> <p><b>Surveyors of Rates, Deaths, and Marriages—</b>                  James B. Haller, 'Horseshoe Cottage', Holtspur road</p>			<p><b>Francis street</b></p> <p>17 O'Neil Catherine                  18 Wain Charles, butcher                  19 Stone William, joiner                  20 Bennett G. A., grocer                  21 Jones street</p> <p><b>South side</b></p> <p>22 Jones William                  23 O'Neil William                  24 Hillman Mrs. J., ladies' wear                  25 Hamilton French, baker                  26 Sophie Stone, householder                  27 Wemyss                  28 Brown W.                  29 Madell William                  30 Jackson J.                  31 Mackenzie Alexander                  32 Barker Henry                  33 Cutler George                  34 Taylor Thomas, wheelwright                  35 Victor                  36 Vincent Mrs.                  37 Wiggins Charles                  38 Harter Thomas E., carpenter                  39 (Francis street)                  40 Hiller Mrs.                  41 Graham Henry H.                  42 Palmer John, dealer                  43 O'Connell Edward                  44 (Francis street)</p> <p><b>Alfred Street (Annandale)—West side</b></p> <p>45 Collins street to South street                  46 Berley                  47 Horton                  48 Green John J.                  49 Barker Edward                  50 Stevenson George, brickmaker                  51 Holt Nicholas                  52 Hutchinson George                  53 Robinson Mrs. Ann                  54 Condon George                  55 South Andrew                  56 Campbell Martha, stationer                  57 Light John                  58 James Thomas                  59 Lygon                  60 Stuart Robert, cooper                  61 Gray James, cooper</p> <p><b>East side</b></p> <p>62 Bunch Patrick                  63 McNeill G.                  64 Hunt James</p> <p><b>Alfred Street (Kebbawhite's estate)—North side</b></p> <p>65 Robinson road to McKeate street                  66 Finlay Charles                  67 Joseph Peter                  68 Finlay William                  69 South James, miller                  70 Hill Thomas                  71 Downey Patrick                  72 Moore Mrs. M.                  73 Walker John W. R., carpenter                  74 Knight Ralph                  75 Lovell John, plumber                  76 Phillips Henry</p> <p><b>South side</b></p> <p>77 Havel Charles                  78 (Francis street)                  79 (Francis street)                  80 (Francis street)                  81 (Francis street)                  82 (Francis street)                  83 (Francis street)                  84 (Francis street)                  85 (Francis street)                  86 (Francis street)                  87 (Francis street)                  88 (Francis street)                  89 (Francis street)                  90 (Francis street)                  91 (Francis street)                  92 (Francis street)                  93 (Francis street)                  94 (Francis street)                  95 (Francis street)                  96 (Francis street)                  97 (Francis street)                  98 (Francis street)                  99 (Francis street)                  100 (Francis street)</p> <p><b>Alfred Street (Kebbawhite's estate)—East side</b></p> <p>101 Thompsons Mrs. Mary, 'Lilly Villa', stock butcher, 'Hemona'                  102 (Francis street)                  103 (Francis street)                  104 (Francis street)                  105 (Francis street)                  106 (Francis street)                  107 (Francis street)                  108 (Francis street)                  109 (Francis street)                  110 (Francis street)                  111 (Francis street)                  112 (Francis street)                  113 (Francis street)                  114 (Francis street)                  115 (Francis street)                  116 (Francis street)                  117 (Francis street)                  118 (Francis street)                  119 (Francis street)                  120 (Francis street)                  121 (Francis street)                  122 (Francis street)                  123 (Francis street)                  124 (Francis street)                  125 (Francis street)                  126 (Francis street)                  127 (Francis street)                  128 (Francis street)                  129 (Francis street)                  130 (Francis street)                  131 (Francis street)                  132 (Francis street)                  133 (Francis street)                  134 (Francis street)                  135 (Francis street)                  136 (Francis street)                  137 (Francis street)                  138 (Francis street)                  139 (Francis street)                  140 (Francis street)                  141 (Francis street)                  142 (Francis street)                  143 (Francis street)                  144 (Francis street)                  145 (Francis street)                  146 (Francis street)                  147 (Francis street)                  148 (Francis street)                  149 (Francis street)                  150 (Francis street)                  151 (Francis street)                  152 (Francis street)                  153 (Francis street)                  154 (Francis street)                  155 (Francis street)                  156 (Francis street)                  157 (Francis street)                  158 (Francis street)                  159 (Francis street)                  160 (Francis street)                  161 (Francis street)                  162 (Francis street)                  163 (Francis street)                  164 (Francis street)                  165 (Francis street)                  166 (Francis street)                  167 (Francis street)                  168 (Francis street)                  169 (Francis street)                  170 (Francis street)                  171 (Francis street)                  172 (Francis street)                  173 (Francis street)                  174 (Francis street)                  175 (Francis street)                  176 (Francis street)                  177 (Francis street)                  178 (Francis street)                  179 (Francis street)                  180 (Francis street)                  181 (Francis street)                  182 (Francis street)                  183 (Francis street)                  184 (Francis street)                  185 (Francis street)                  186 (Francis street)                  187 (Francis street)                  188 (Francis street)                  189 (Francis street)                  190 (Francis street)                  191 (Francis street)                  192 (Francis street)                  193 (Francis street)                  194 (Francis street)                  195 (Francis street)                  196 (Francis street)                  197 (Francis street)                  198 (Francis street)                  199 (Francis street)                  200 (Francis street)</p>		
<p><b>THE EQUITABLE LIFE ASSURANCE SOCIETY OF THE UNITED STATES.</b></p>			<p><b>SYDNEY BRANCH OFFICE, 40 HUNTER ST. (Temporary Office, pending erection of Society's Permanent Building in George Street.)</b></p>		

[Sands Sydney Directory](#) records occupants of residential and commercial properties. It was published annually between 1858 and 1932. The Directory covers every Sydney suburb and is arranged alphabetically by Council area.

You can use the Sands Directory to cross reference information found in the Valuation or Rate books or to fill in gaps if books are unavailable for particular years.

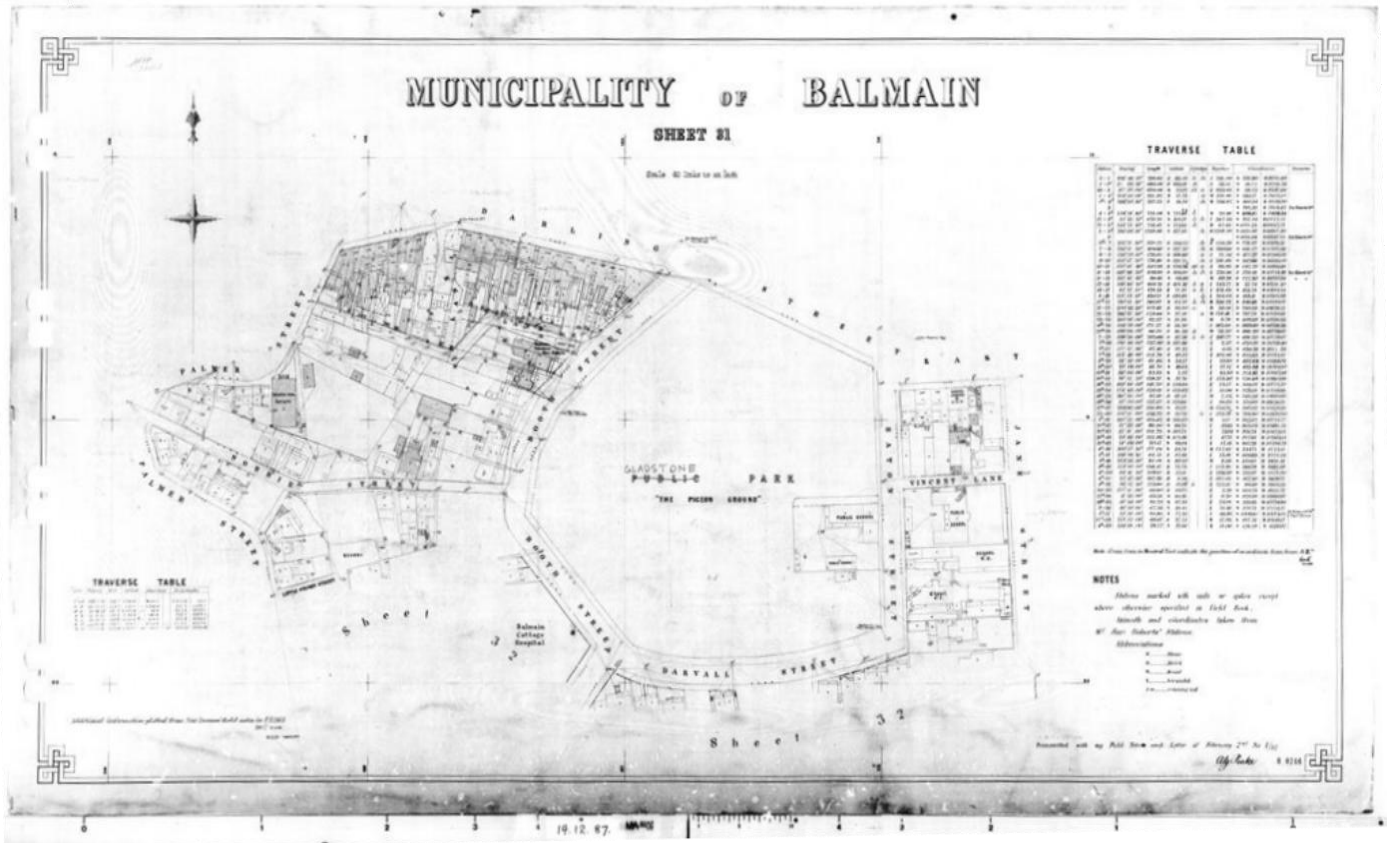
What information is in the Sands Directory:

- Names of people who lived in a building. Note the directory doesn't indicate whether the occupants are tenants or owners
- Occupations of occupants (sometimes recorded)
- Type of building e.g. shop or factory
- House name (sometimes recorded)
- A directory of trades, professions, commercial businesses and organisations

# Sydney Metropolitan Detail Series plans & Water Board plans

If your house was built prior to 1899 you can use the Metropolitan Details Series plans or the [Water Board plans](#) to view the exact building footprints of houses and other buildings. The maps date from approximately 1880s – 1890s.

Metropolitan Plans are only available for some suburbs and streets.



# Trove

[TROVE](#) is a very useful website where you can search for photos, maps, newspaper articles related to your house, the people who owned or lived in the house, the subdivision and more.



## TROVE SPOTLIGHT



**New in December 2025**  
FRESH IN TROVE, READY TO EXPLORE

# Spatial Explorer NSW

Explorer provides access to aerial maps of houses, streets and suburbs in NSW. You can use this to view 1940s to 1980s and 2000s aerial images of the property.

[SDT Explorer](#)



# Family History and Genealogy Research Links

## Cemeteries

- [Balmain Cemetery register, now available for complete download](#)
- [Field of Mars Cemetery, Ryde, N.S.W.](#)
- North Rocks Cemetery, NSW: headstone transcriptions – [Australian Cemeteries Index, Find a Grave](#)
- [Billiongraves](#)
- [Rookwood Necropolis : monumental inscriptions](#)
- Woronora Cemetery inscriptions – [Australian Cemeteries Index, Find a Grave, Southern Metropolitan Cemeteries NSW](#)
- Sandgate Cemetery transcriptions, Newcastle – [Australian Cemeteries Index, Find a Grave, Northern Cemeteries](#)

## Overall Family History Research Links

- [State Library of New South Wales](#) – Professional Family History Researchers can undertake research for you (fees apply). Speak to a family history librarian on Lower Ground 2 of the State Reference Library.
- [State Records NSW](#) – Collections of records created by the NSW government and its agencies.
- [New South Wales Registry of Births, Deaths and Marriages](#) – The Registry holds over 17 million records of events registered in New South Wales. These records include Early Church Records (baptismal, marriages and burials) from 1788 to 1855 and Birth, death and marriage registrations from 1856 to the present day.
- [Society of Australian Genealogists](#) – This site provides information about the Society plus links to Australian and overseas sources. It also provides online access to their library catalogue and some on-line databases.
- [IHR NSW Family History Documents](#) - You can become a member of IHR or pay as you go. documents available include land records, electoral rolls, school lists and mining and agricultural records.
- [Coraweb](#) – An excellent site which concentrates on Australia whilst also providing wide coverage of other areas.
- [Dead Persons Society Ryerson Index](#) – This indexes death notices and obituaries in Australian newspapers. It is a contemporary index.
- [NSW Family History Transcriptions Service](#)
- [My Ancestors - free Australian genealogy records](#)
- [New South Wales, Australia Online Genealogy Records • FamilySearch](#)
- [Australian Maps-MAPCO](#)
- [Find & Connect](#) - people who grew up in orphanages, children's homes, institutions and foster homes in NSW from the 1920s to the 1990s.
- [Australian Medical Pioneer Index](#) - Colonial doctors to 1875.
- [Illustrated Sydney News](#)
- [Top 100 Genealogy Sites](#)
- [Home page | naa.gov.au](#)

## Aboriginal and Torres Strait Islander family history

- [New South Wales | AIATSIS](#)
- [Link-Up | AIATSIS - Family tracing and reunion services](#)
- [Centre for Indigenous Family History Studies \(cifhs.com\)](#)
- [Records about First Australians | naa.gov.au](#)

## Research information Guides

- [Getting-started - family-history](#) National Library of Australia
- [Family history guide](#) – Museums of History
- [Ancestry search guide](#) - NSW Government
- [Genealogy Explained](#)
- [A Beginner's Guide to Starting a Family Tree Online Military Indexes](#)
- [A Genealogist's Guide to Tracing People from Our Past](#)
- [Genealogy and the Law](#)

## Early local Community Settlements, Migration, Immigration and Refugees

- [Migration Heritage Centre NSW](#)
- [Bounty scheme to NSW](#)
- [Chinese Heritage of Australian Federation Project \(archive.org\)](#)
- [Resources for Chinese Australian ancestors \(yourfamilygenealogist.com\)](#)
- [Lebanese Settlement in New South Wales](#)
- [History of the Greek Diaspora in Australia - Greek News Agenda](#)
- [A Timeline of Greek Immigration to Australia - Diaspora Travel Greece](#)
- [Records relating to Italian migration held in Sydney | naa.gov.au](#)
- [Italian\\_migration\\_1850-1900.pdf \(coasit.com.au\)](#)
- [Vietnamese refugees boat arrival | National Museum of Australia](#)
- [Italian Leichhardt Storytelling Project - Inner West Council \(nsw.gov.au\)](#)
- [Inner Latin America Oral History Project - Inner West Council \(nsw.gov.au\)](#)

## Ships and Quarantine stations

- [Female migration to Australia in the 1830s](#)
- [Ships Muster People Index: departing NSW \(1816-1825\)](#) – (Select 'Databases', then 'NSW Ships Musters')
- [North Head Quarantine Station, Register of deaths](#) – ('RecordSearch', advanced search, 'Series', Series C526)
- [Pure Merinos & lists of the Australian Agricultural Company Shipping Lists](#)
- [Mariners and Ships in Australian Waters](#) – (Unassisted Passenger & Crew arrivals 1845-1900)
- [Fellowship of First Fleeters January 1788.](#)

## Military

- [Researching a person | Australian War Memorial](#)
- [Virtual Australian War Memorial](#)
- [Convict Records of Australia](#)
- [Commonwealth War Graves](#)
- [Resources for Military Families](#)
- [Soldier Settlement in NSW \(1916-1939\)](#) – ('A Land Fit for Heroes?')

## England, Wales, Scotland and Ireland Immigration

- [Welsh Wills Search - National Library of Wales](#)
- [Scotland Places by County – gazetteers, atlases, maps, etc.](#)
- [Directory of Warwickshire & Birmingham](#)
- [Directory of Lancashire](#)
- [History, gazetteer, and directory of Cambridgeshire](#)
- [Durham Records Online](#)
- [Search Query | FreeREG](#)
- [merchant seamen on British registered ships 1861-1913 - crewlist.org.uk](#)
- [British history sources 1500-1900 -connectedhistories.org](#)
- [250,000 images of London from Metropolitan Archives](#)
- [maps, historical descriptions and much more between 1801 and 2001](#)
- [virtual reference library of genealogical information -genuki.org.uk](#)
- [Directory of Dublin for 1803, name, address and type of merchant with map](#)
- [A Vision of Ireland through Time | Map and description](#)
- [Irish genealogy, Pigot's Directory, Lewis Topographical Directory, Guy's Postal Directory for Cork, Griffiths Valuation Extracts](#)
- [Passenger Lists of ships sponsored by the Donegal Relief Fund 1859 - 1864](#)
- [Galway Emigrant Index \(rootsweb.com\)](#)
- [Irish Famine Memorial](#) – (special immigration scheme to bring destitute single women from the workhouses of Ireland, 1845-48)

## Council Archives

Access to the Council Archives is by appointment only. We make sure that most records are digitised and make them all available online where possible, with our object collection now accessible in [3D](#). You can search for particular archive items in the catalogue. Then can make an appointment by contacting us [history@innerwest.nsw.gov.au](mailto:history@innerwest.nsw.gov.au)

### Former Ashfield Council Archives

Ashfield Library  
Level 3, 260 Liverpool Road, Ashfield Phone:  
9392 5108

### Former Marrickville Council Archives

Petersham Town Hall  
1st Floor, 105–107 Crystal Street, Petersham  
Phone: 9335 2185

## Paid history research service

If you don't want to, or can't carry out research yourself, staff are able to assist you.

The fee for history research is first half hour free then \$104 per hour, or first half hour free then \$52 per hour, for Pensioner Card/Health Card Holders.

Email [history@innerwest.nsw.gov.au](mailto:history@innerwest.nsw.gov.au) to make an enquiry.

## Development and Building applications

To access Development and Building application records relating to your house, or information after the 1950s contact the Council on [council@innerwest.nsw.gov.au](mailto:council@innerwest.nsw.gov.au) or 9392 5000.

Or make a [GIPA Request](#)

## Other sources of information

### NSW Land Registry Services (formerly the Land Titles Office)

NSW Land Registry Services holds a wide range of property records and information relating to properties including land titles, associated plans and historical land grants.

<http://www.nswlrs.com.au/>

### Newtown Project

This website features historical Council records, information, photos and subdivision maps of the former Newtown Council.

<http://www.newtownproject.com.au/>

### Local Notes Page

<http://localnotes.net.au/>