



Appendix 10

Our Fairer Future Plan:

Council's approach for new housing in the Inner West

Map Book

(Pages 131- 209)

Map title

**Heritage:
Current and proposed**

Sheet

1, 2, 5 and 6 only





Note:

For further information on proposed heritage changes refer to the exhibited Council's Alternative approach to new housing in the Inner West.




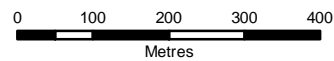
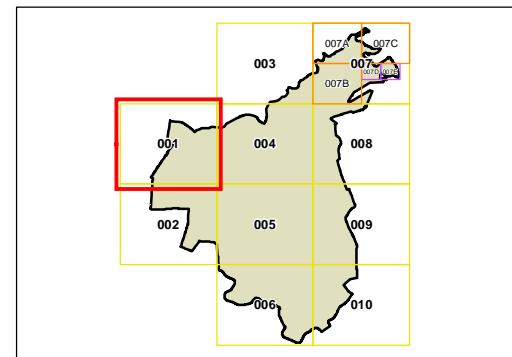
Heritage Map - Sheet HER_001

Heritage

-  Conservation Area - General
-  Item - Archaeological
-  Item - General
-  Item - Landscape

Cadastre

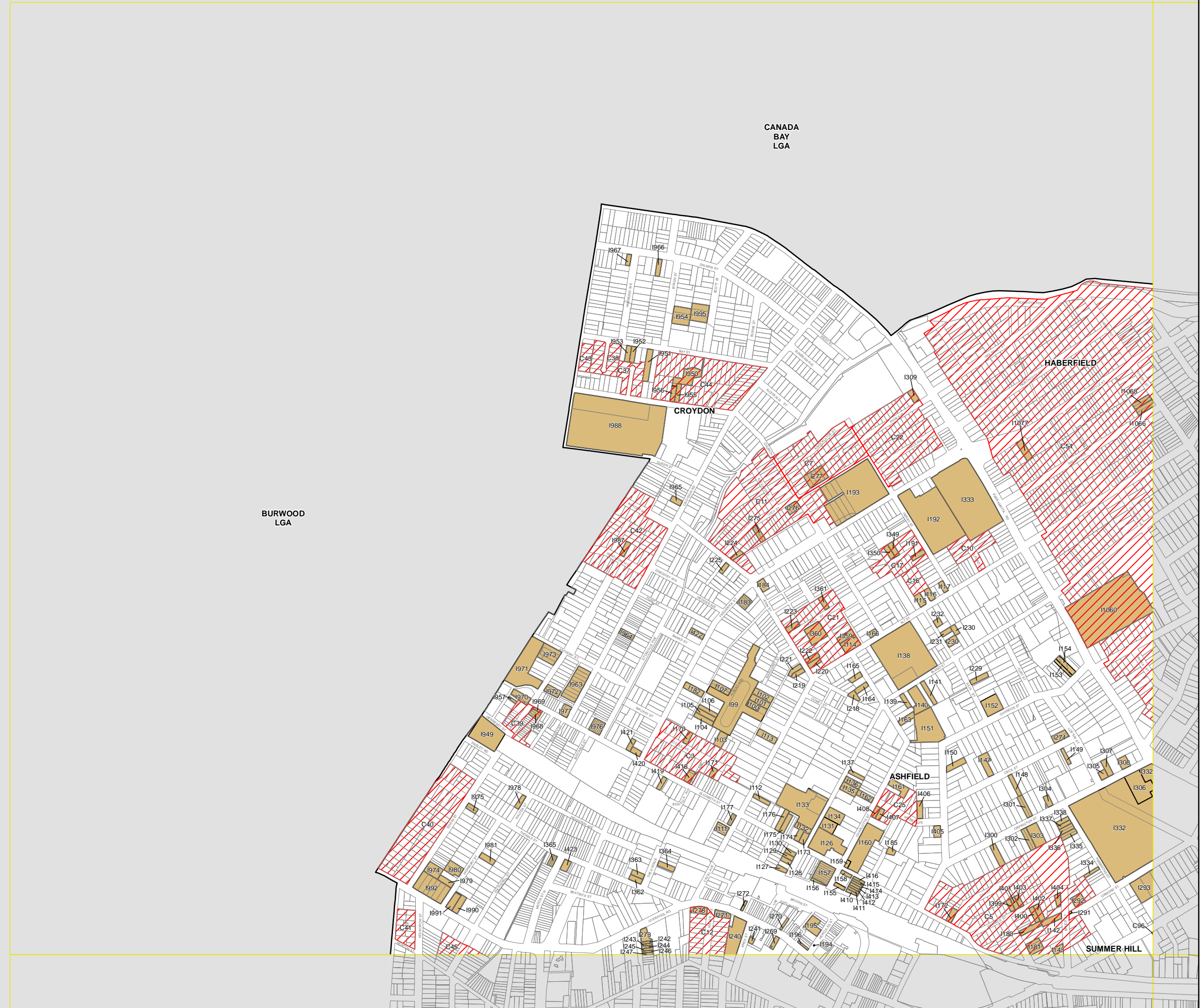
-  Cadastre 07/07/2022 © Spatial Services



Projection: GDA 1994
MGA Zone 56

Scale: 1:10,000 @ A3

Map Identification Number: 4170_COM_HER_001_010_20220707










Inner West Local Environmental Plan 2022

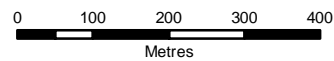
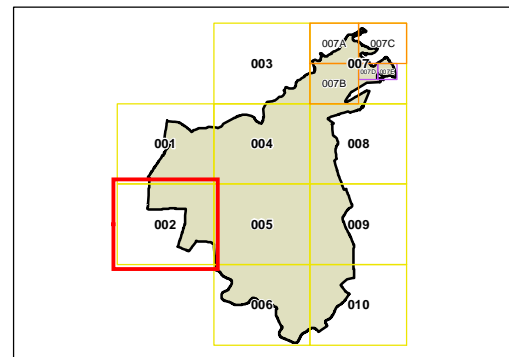
Heritage Map - Sheet HER_002

Heritage

-  Conservation Area - General
-  Item - Archaeological
-  Item - General
-  Item - Landscape

Cadastre

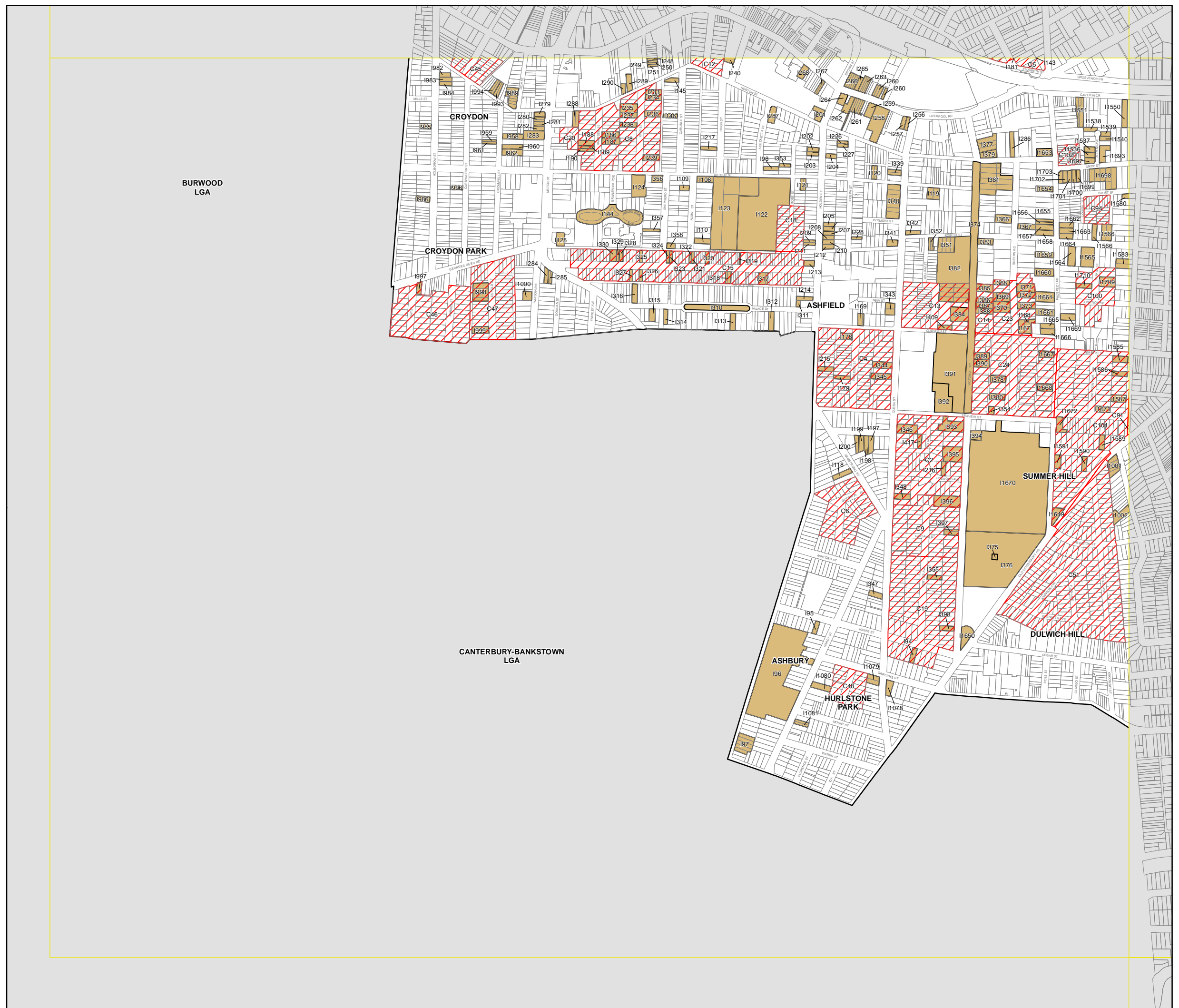
-  Cadastre 07/07/2022 © Spatial Services



Projection: GDA 1994
MGA Zone 56

Scale: 1:10,000 @ A3

Map Identification Number: 4170_COM_HER_002_010_20220707_copy











Proposed Alternate Approach

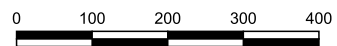
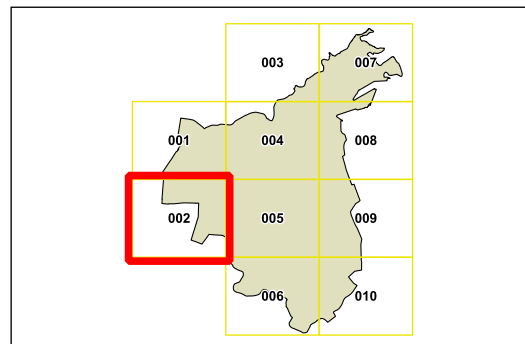
Heritage Map - Sheet HER_002

Heritage

-  Conservation Area - General
-  Item - General
-  Aboriginal Object
-  Item - Archaeological
-  Item - Landscape

Cadastre

 Cadastre 09/05/2025 © Spatial Services

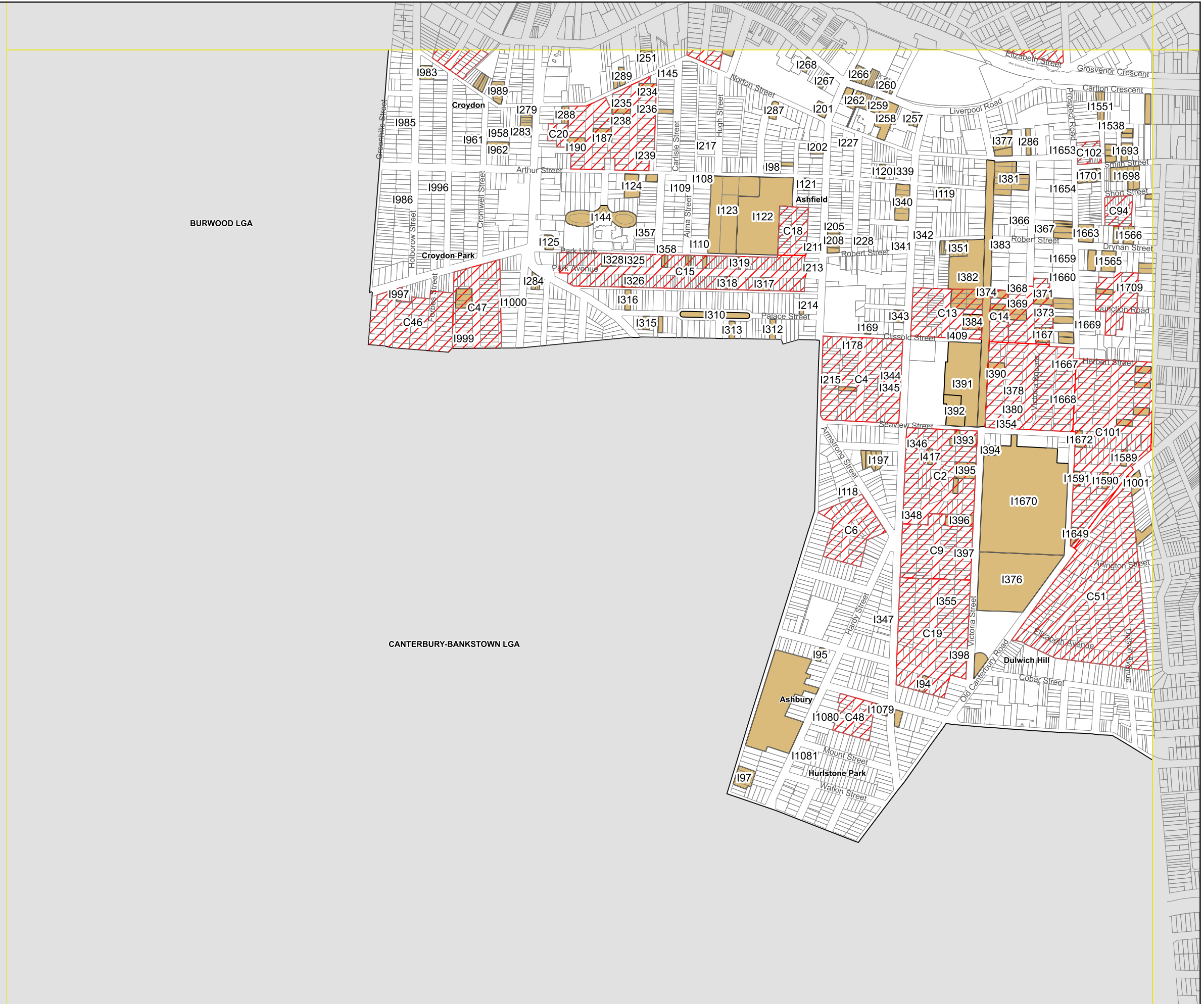


Metres

Scale: 1:10,000 @ A3

Projection GDA 2020
MGA Zone 56

Map identification number: 4170_COM_HER_002_010_20250509





Inner West Local Environmental Plan 2022

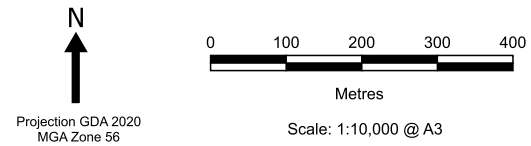
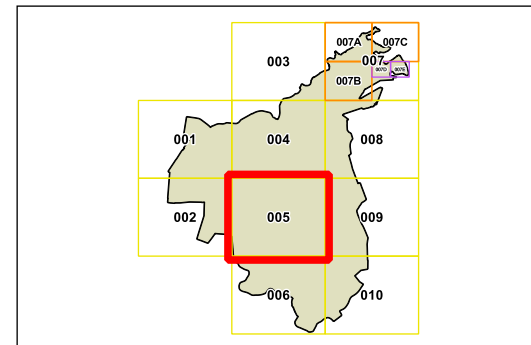
Heritage Map - Sheet HER_005

Heritage

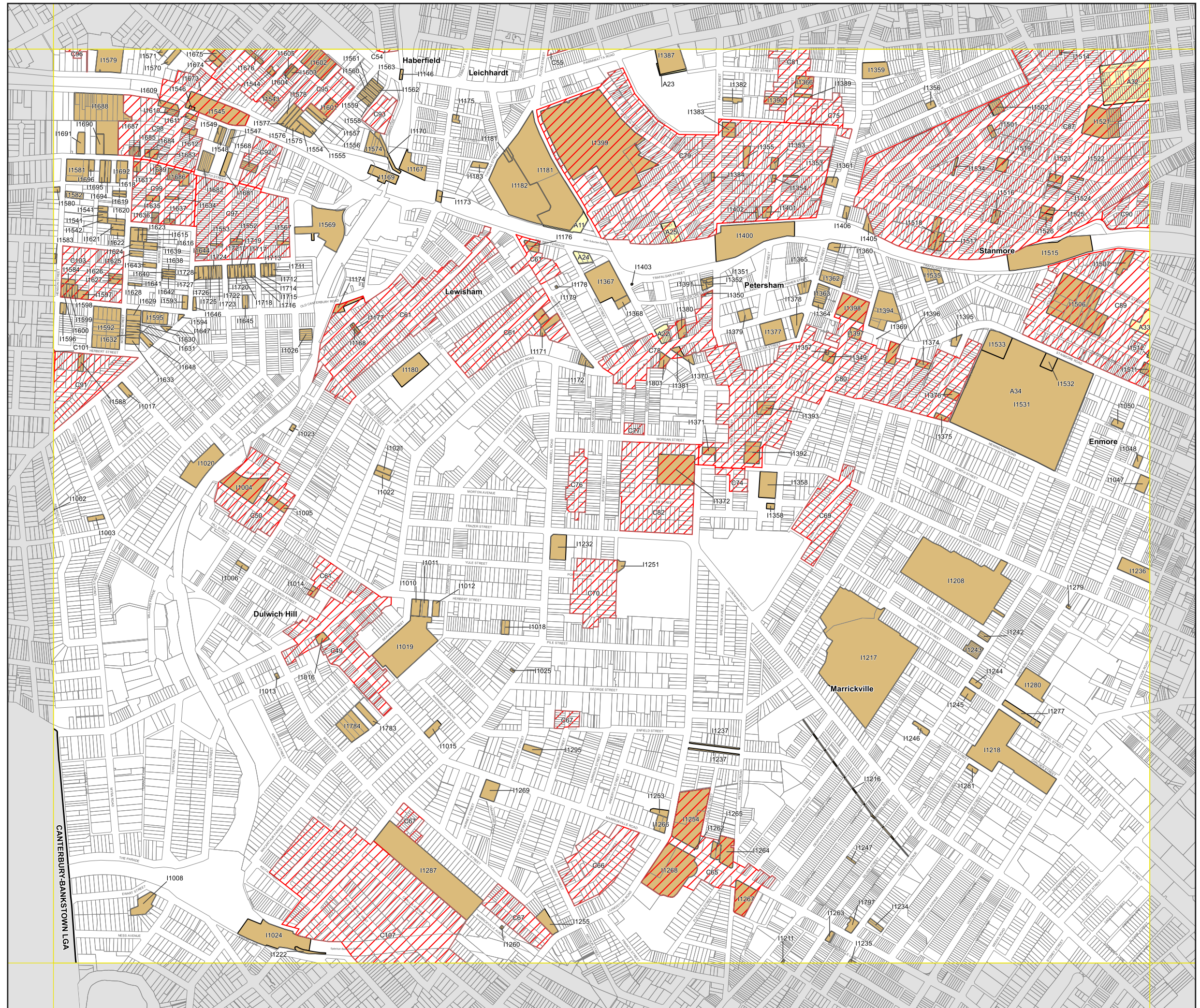
- Conservation Area - General
- Item - General
- Item - Archaeological
- Item - Landscape

Cadastral

Cadastral 19/09/2024 © Spatial Services



Map identification number: 4170_COM_HER_005_010_20240919










Inner West Local Environmental Plan 2022

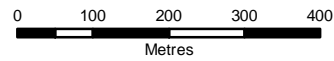
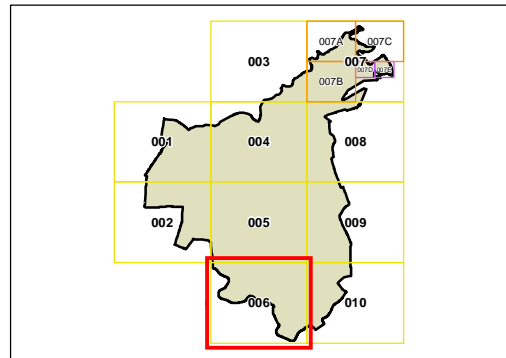
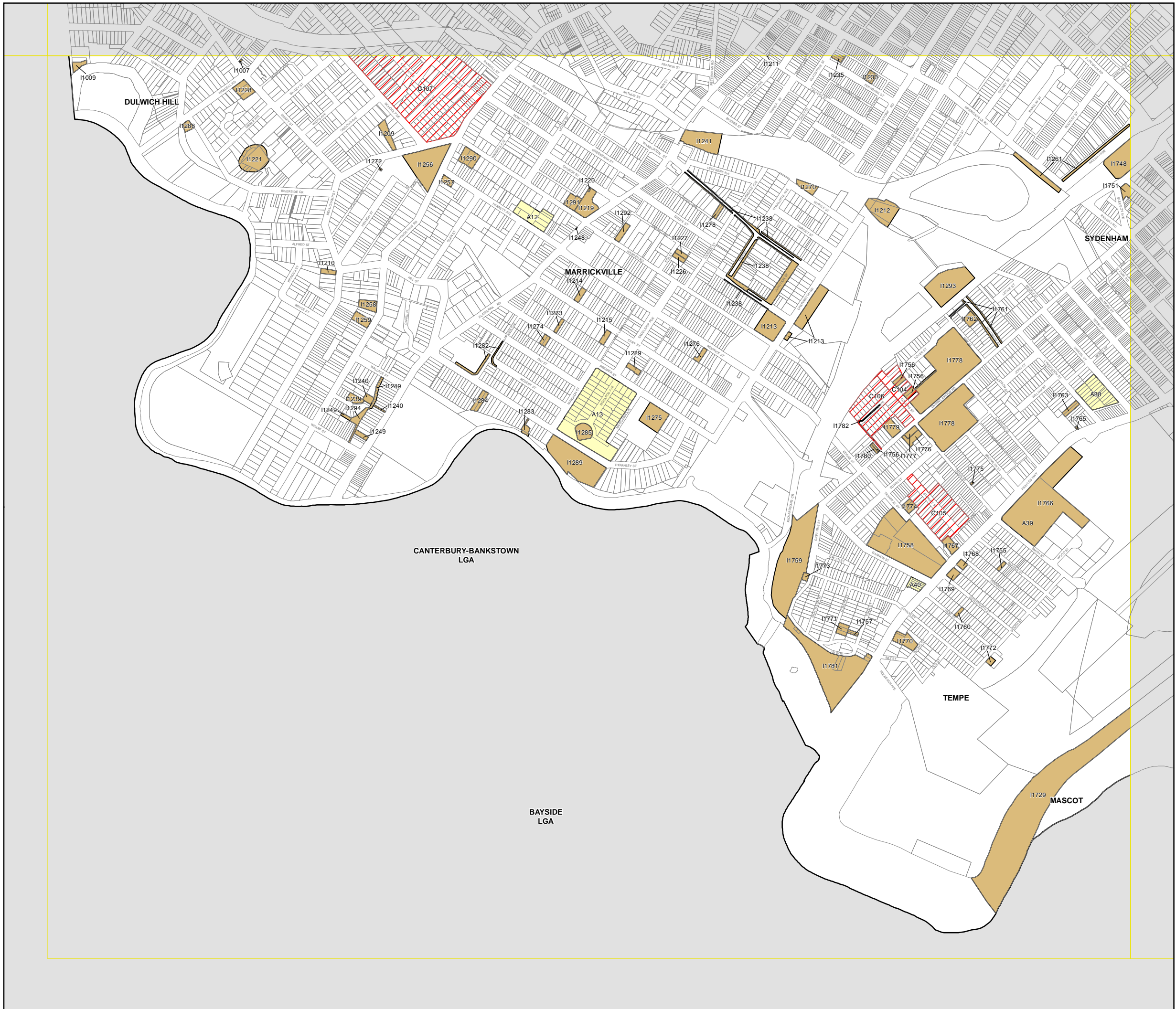
Heritage Map - Sheet HER_006

Heritage

-  Conservation Area -
-  Item - Archaeological
-  Item - General
-  Item - Landscape

Cadastre

-  Cadastre 07/07/2022 © Spatial Services



Projection: GDA 1994
MGA Zone 56

Scale: 1:10,000 @ A3




Map Identification Number: 4170_COM_HER_006_010_20220707




Proposed Alternate Approach

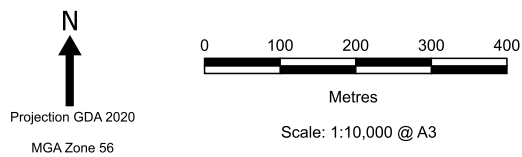
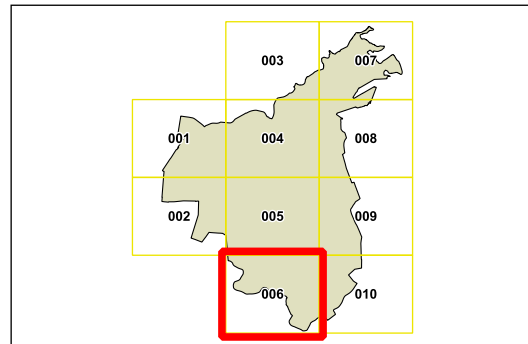
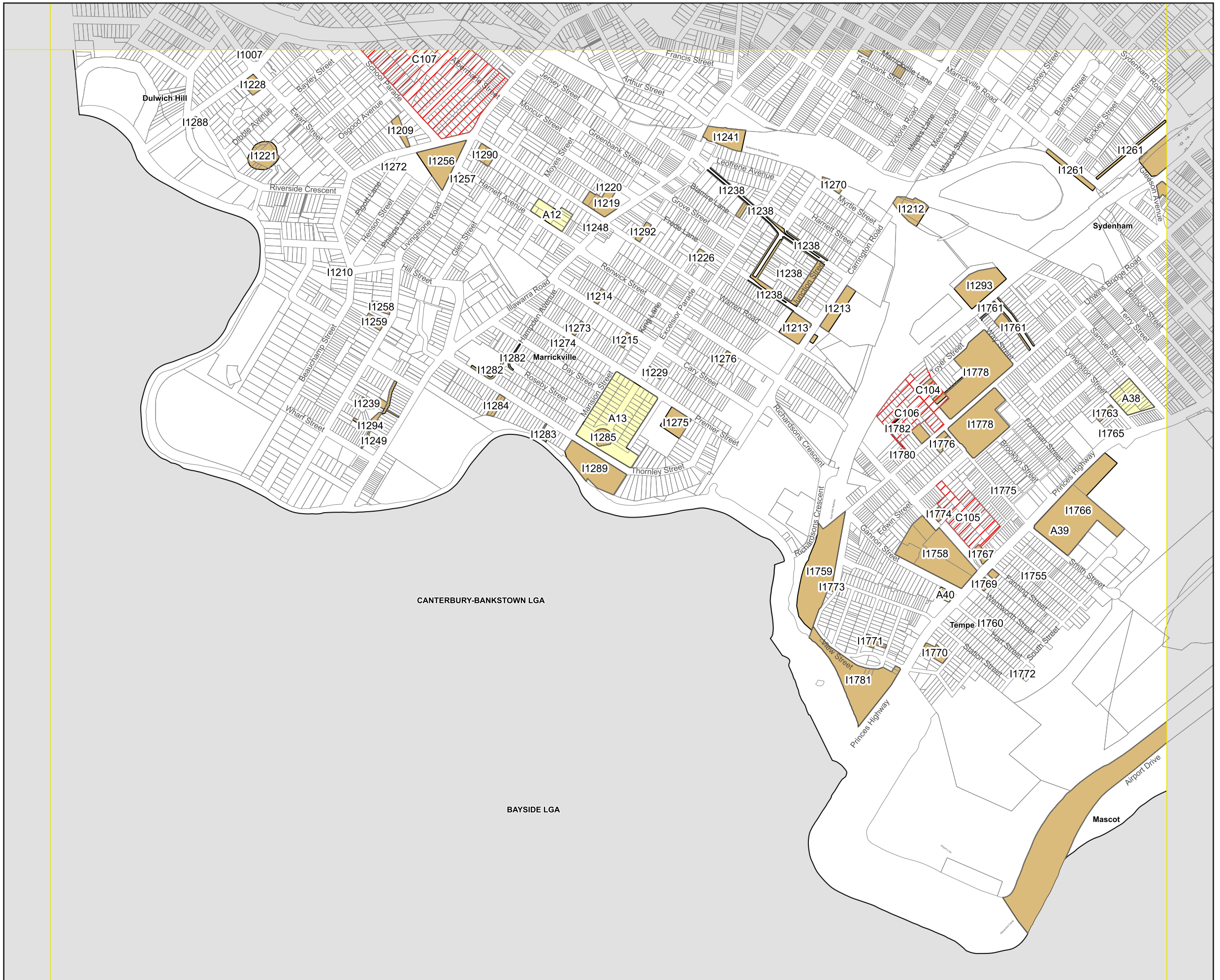
Heritage Map - Sheet HER_006

Heritage

-  Conservation Area - General
-  Item - General
-  Aboriginal Object
-  Item - Archaeological
-  Item - Landscape

Cadastre

 Cadastre 09/05/2025 © Spatial Services



Map identification number: 4170_COM_HER_006_010_20250509

Map title

**Land Reservation Acquisition:
Current and proposed**

Sheet

1, 2, 5 and 6 only

Note:

For further information on proposed land reservation acquisition refer to the exhibited Council's Alternate approach to new housing in the Inner West.



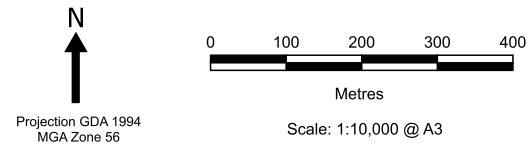
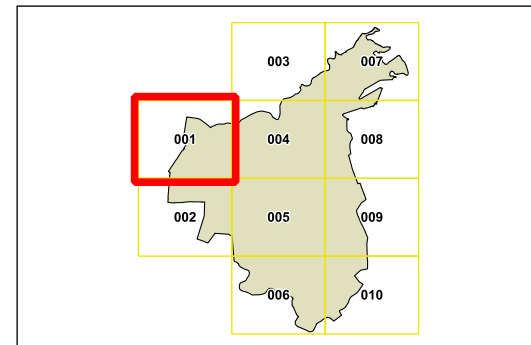
Land Reservation Acquisition Map - Sheet LRA_001

Land Reservation Acquisition

Land Reservation Acquisition

Cadastre

Cadastre 06/05/2025 © Spatial Services



Projection GDA 1994 MGA Zone 56

Scale: 1:10,000 @ A3

Map identification number: 4170_COM_LRA_001_010_20250506





Proposed Alternate Approach

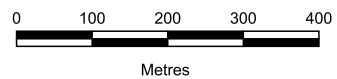
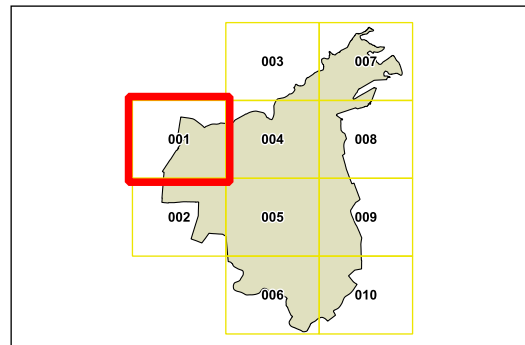
Land Reservation Acquisition Map - Sheet LRA_001

Land Reservation Acquisition

Land Reservation Acquisition

Cadastral

Cadastral 05/05/2025 © Spatial Services



Projection GDA 1994
MGA Zone 56

Scale: 1:10,000 @ A3

Map identification number: 4170_COM_LRA_001_010_20250505





Inner West Local Environmental Plan 2022

Land Reservation Acquisition Map - Sheet LRA_002

Land Reservation Acquisition

Land Reservation Acquisition

Cadastre

Cadastre 06/05/2025 © Spatial Services

Projection GDA 1994
MGA Zone 56

Scale: 1:10,000 @ A3

0 100 200 300 400
Metres

Map identification number: 4170_COM_LRA_002_010_20250506






**Proposed
Alternate
Approach**

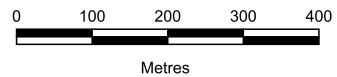
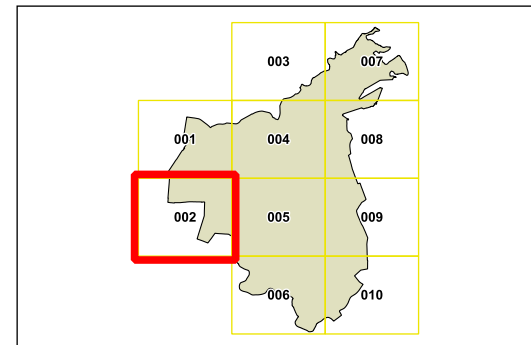
**Land Reservation Acquisition Map -
Sheet LRA_002**

Land Reservation Acquisition

 Land Reservation Acquisition

Cadastral

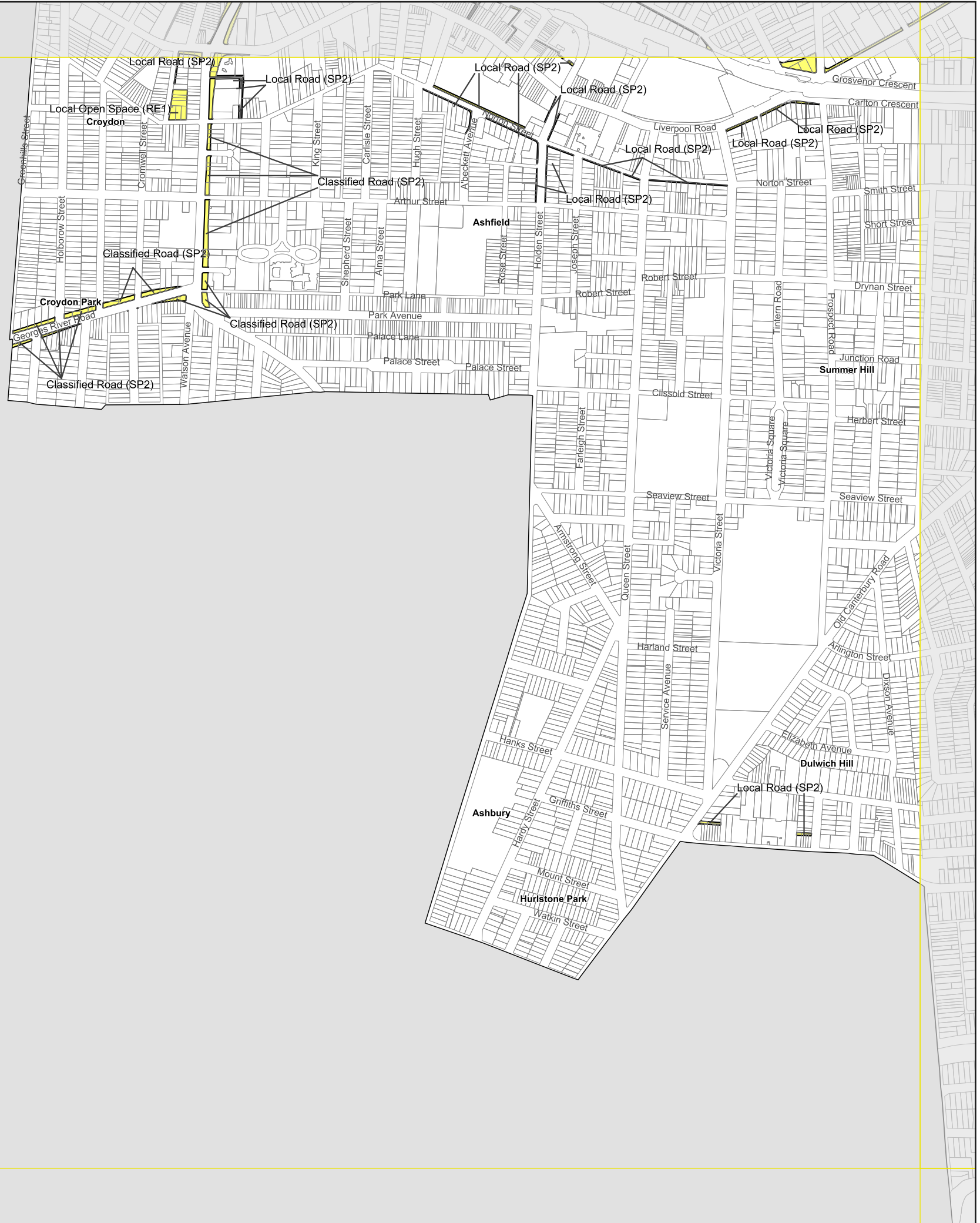
 Cadastral 05/05/2025 © Spatial Services



Projection GDA 1994
MGA Zone 56

Scale: 1:10,000 @ A3

Map identification number: 4170_COM_LRA_002_010_20250505





Inner West Local Environmental Plan 2022

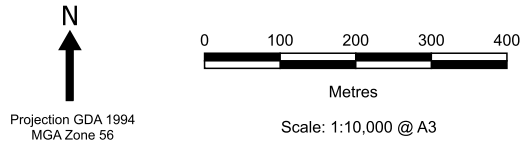
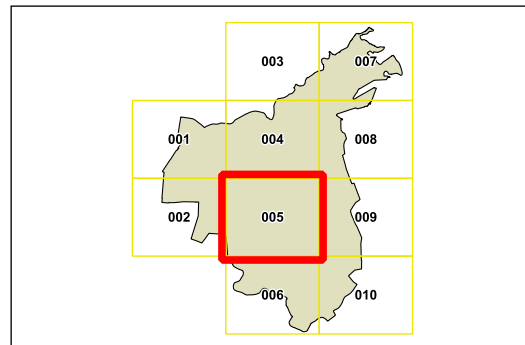
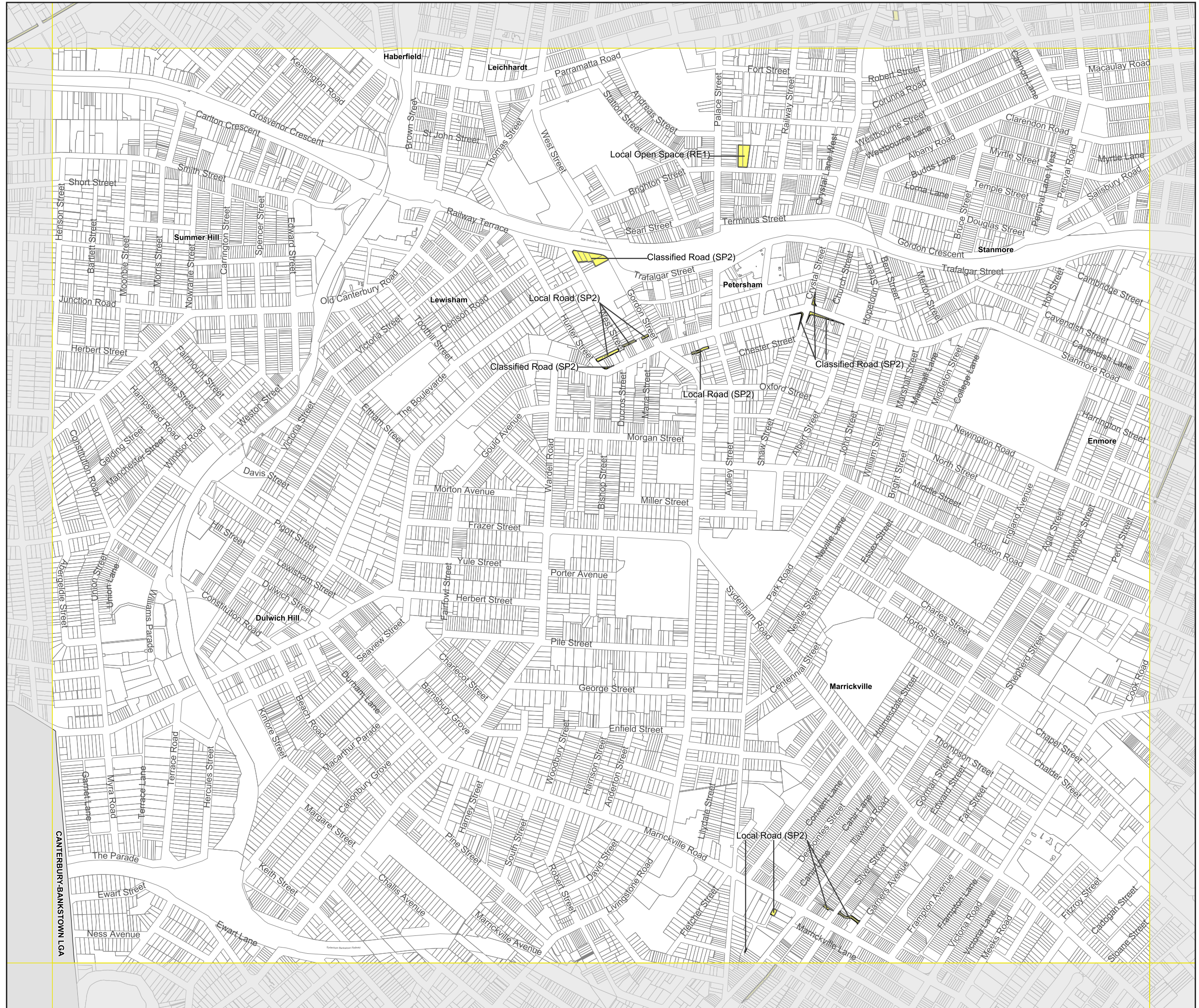
Land Reservation Acquisition Map - Sheet LRA_005

Land Reservation Acquisition

Land Reservation Acquisition

Cadastre

Cadastre 06/05/2025 © Spatial Services



Map identification number: 4170_COM_LRA_005_010_20250506



Proposed Alternate Approach

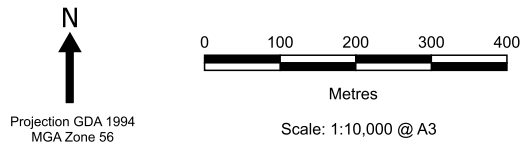
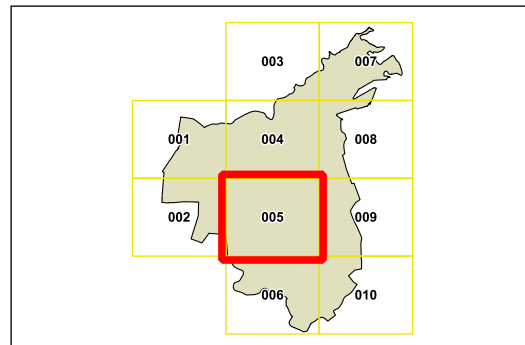
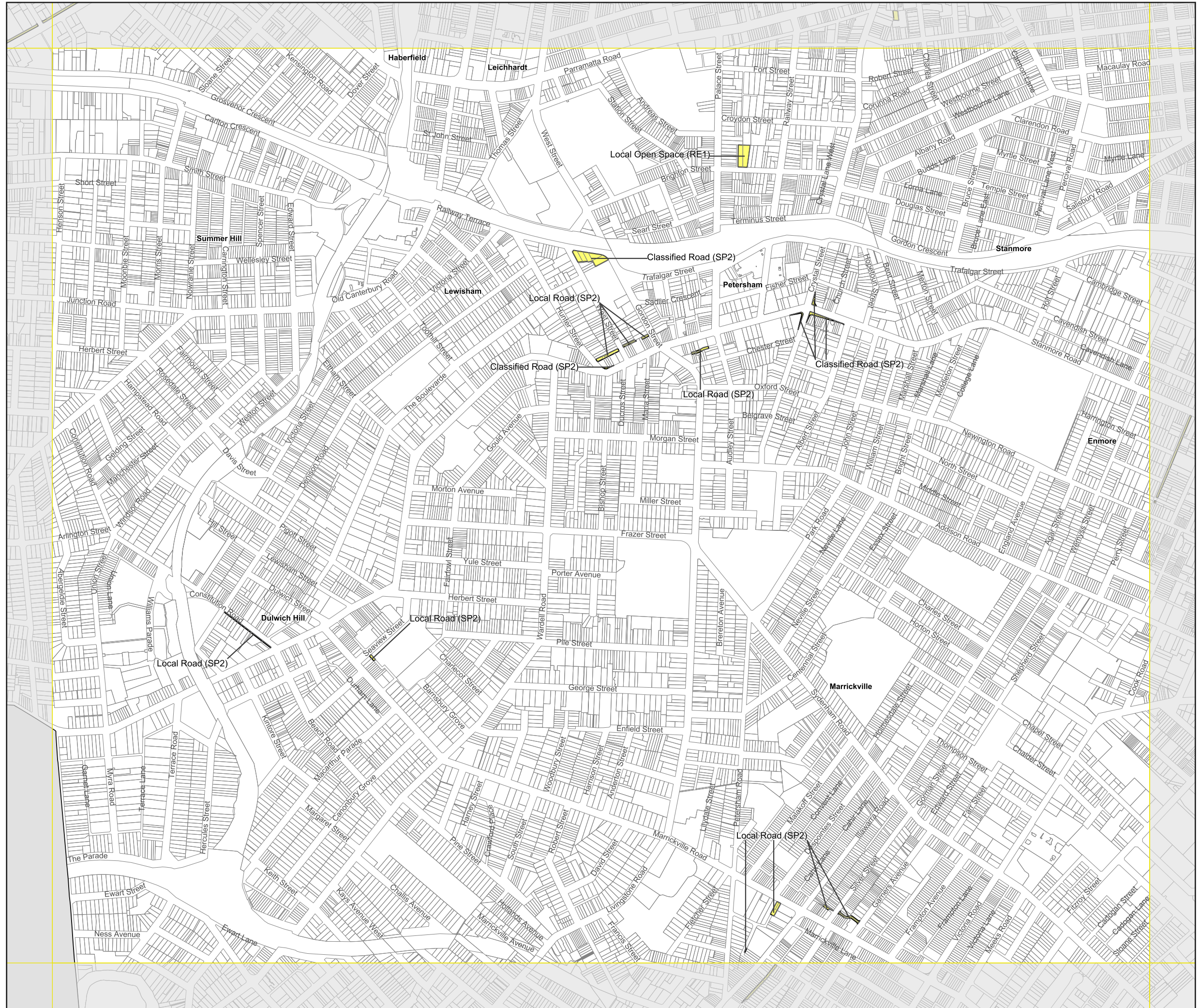
Land Reservation Acquisition Map - Sheet LRA_005

Land Reservation Acquisition

Land Reservation Acquisition

Cadastre

Cadastre 05/05/2025 © Spatial Services



Map identification number: 4170_COM_LRA_005_010_20250505



Inner West Local Environmental Plan 2022

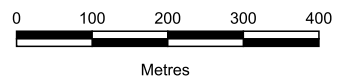
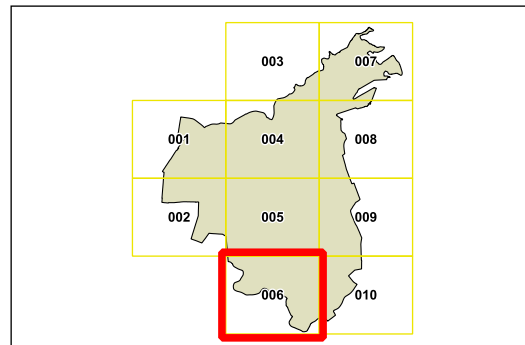
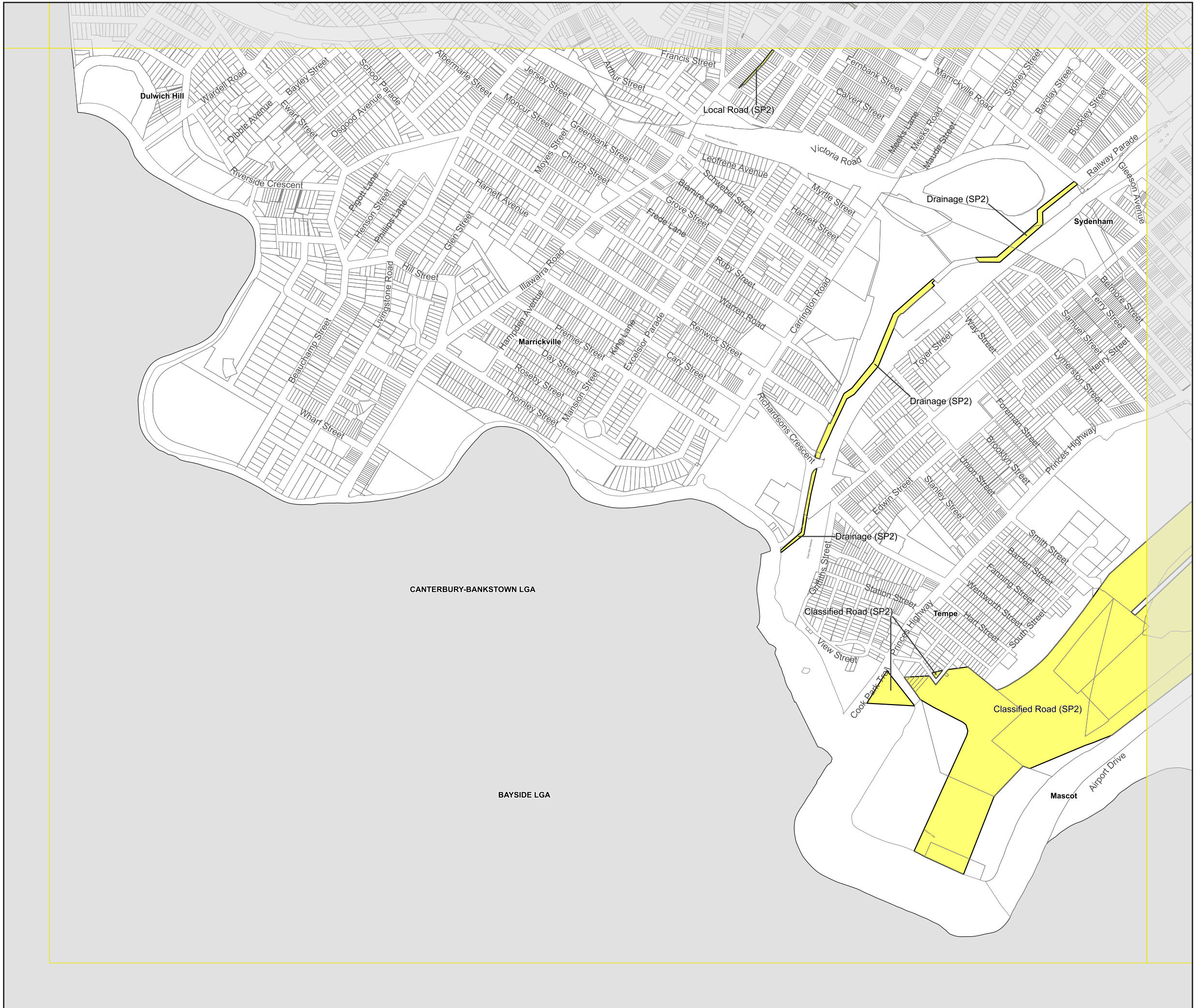
Land Reservation Acquisition Map - Sheet LRA_006

Land Reservation Acquisition

Land Reservation Acquisition

Cadastre

Cadastre 06/05/2025 © Spatial Services



Projection GDA 1994
MGA Zone 56

Scale: 1:10,000 @ A3

Map identification number: 4170_COM_LRA_006_010_20250506



Proposed Alternate Approach

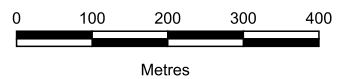
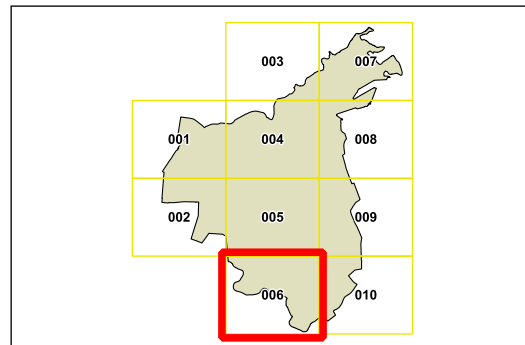
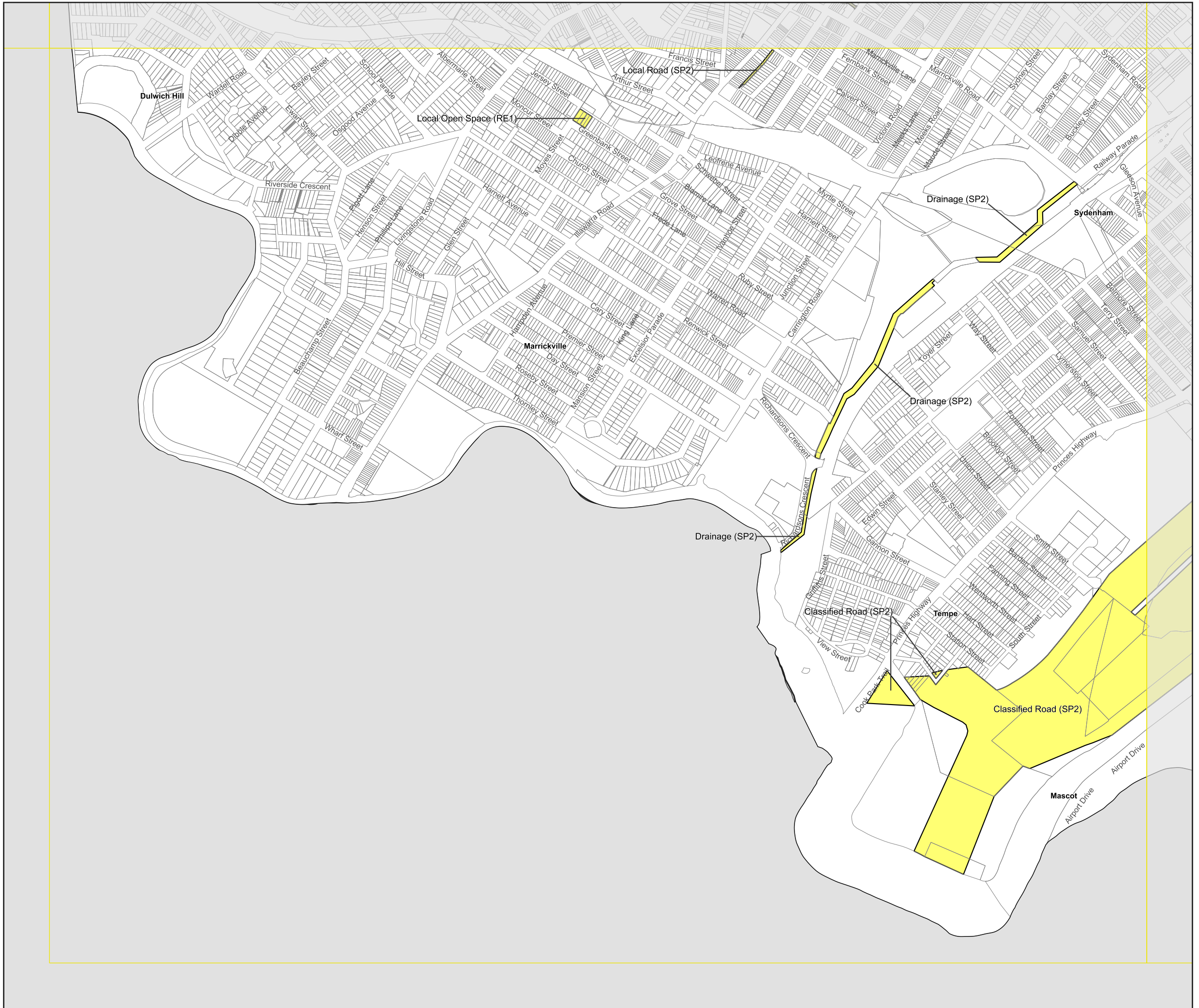
Land Reservation Acquisition Map - Sheet LRA_006

Land Reservation Acquisition

Land Reservation Acquisition

Cadastrre

Cadastre 05/05/2025 © Spatial Services



Projection GDA 1994
MGA Zone 56

Scale: 1:10,000 @ A3

Map identification number: 4170_COM_LRA_006_010_20250505

Map title

**Special entertainment precincts:
Current and proposed**

Sheet

1, 2, 4, 5, 6, 7 and 9 only

Note:

- Special Entertainment Precincts proposed maps identify the currently in force area in Enmore Road, six recently exhibited draft areas including changes to Enmore Road, Balmain, Rozelle, Leichhardt, Marrickville North and Dulwich Hill.
- For further information on the proposed SEP in Ashfield refer to the exhibited Council's Alternate approach to new housing in the Inner West.



Inner West Local Environmental Plan 2022

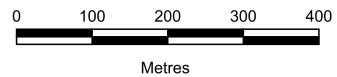
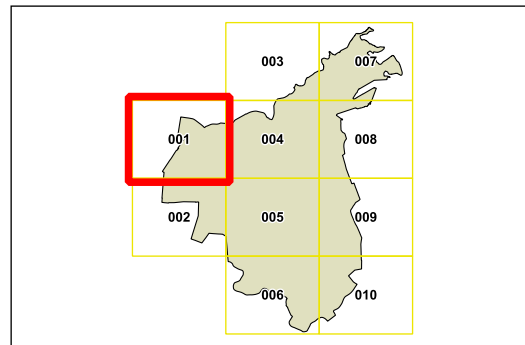
Special Entertainment Precinct Map - Sheet SEP_001

Special Entertainment Precinct

Inner West Special Entertainment Precinct

Cadastral

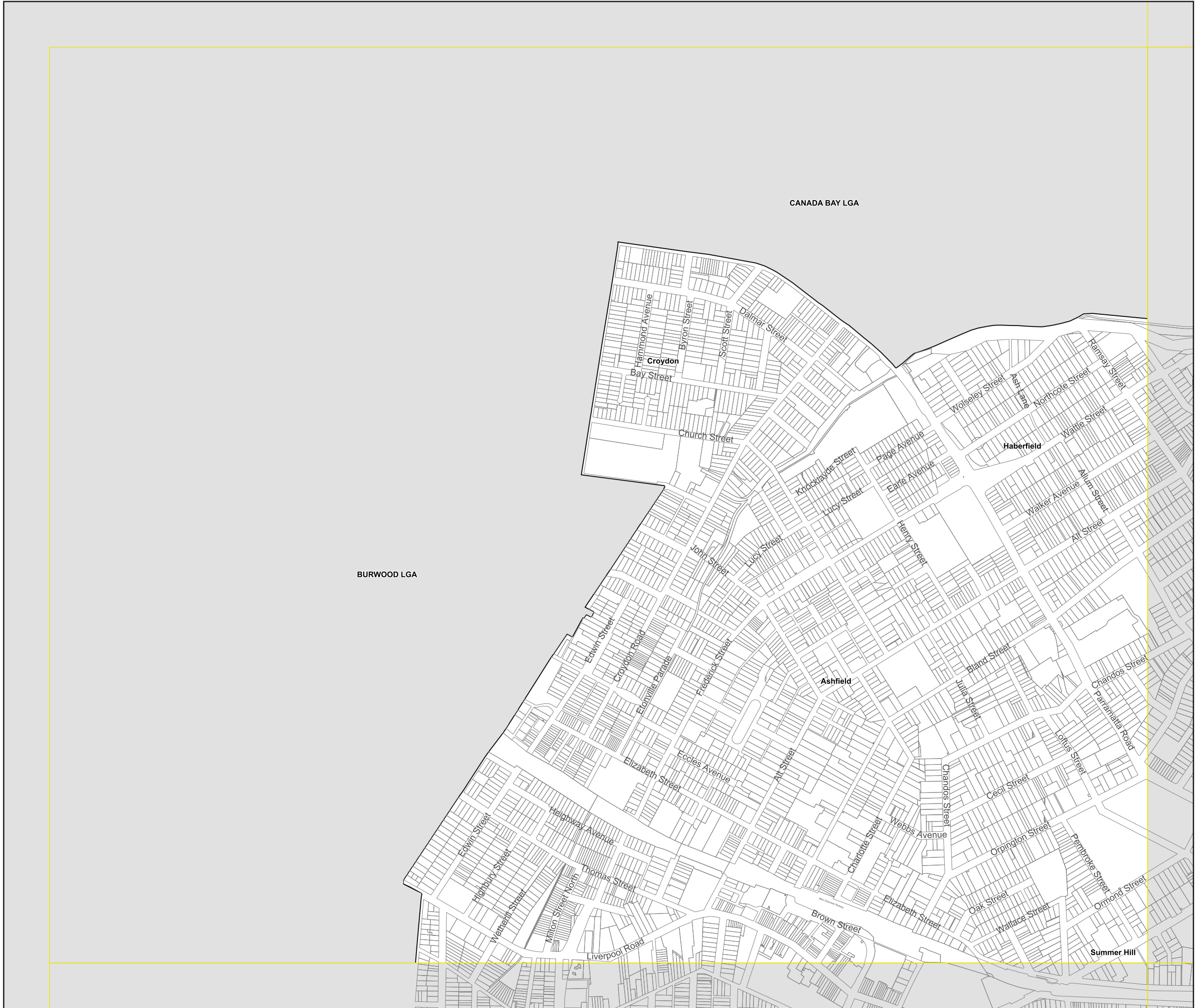
Cadastral 08/05/2025 © Spatial Services



Projection GDA 2020
MGA Zone 56

Scale: 1:10,000 @ A3

Map identification number: 4170_COM_SEP_001_010_20250508








Proposed Alternate Approach

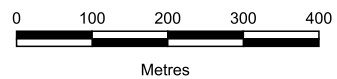
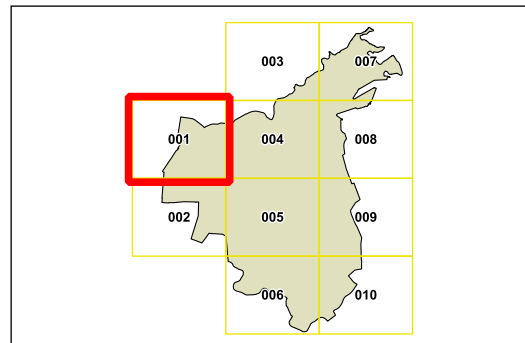
Special Entertainment Precinct Map - Sheet SEP_001

Special Entertainment Precinct

-  Draft Special Entertainment Precinct
-  Inner West Special Entertainment Precinct
-  Proposed Special Entertainment Precinct

Cadastral

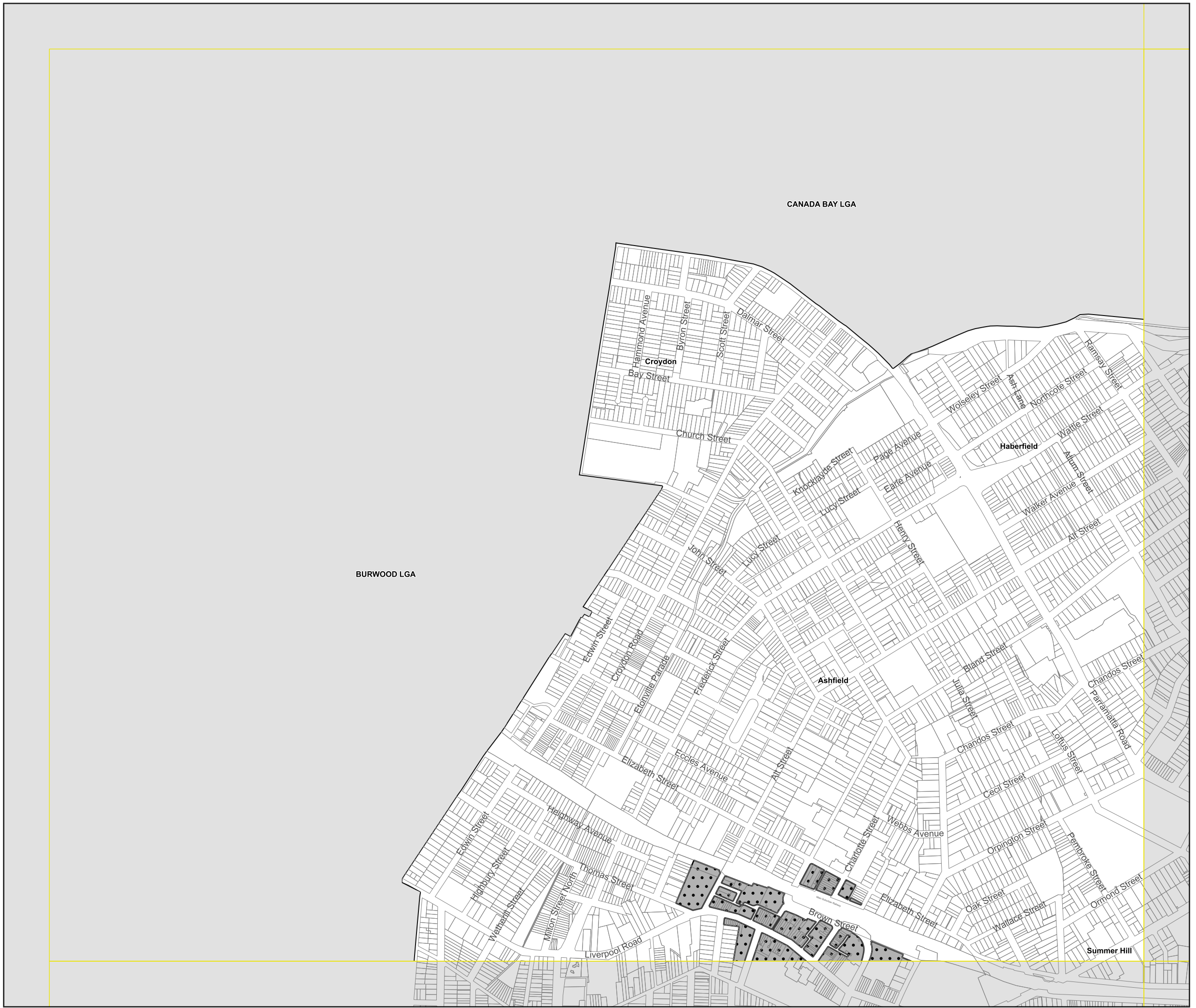
Cadastral 07/05/2025 © Spatial Services



Projection GDA 2020
MGA Zone 56

Scale: 1:10,000 @ A3

Map identification number: 4170_COM_SEP_001_010_20250507





Inner West Local Environmental Plan 2022

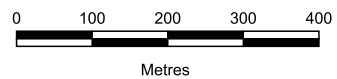
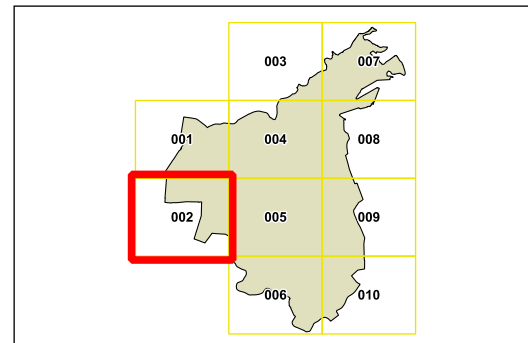
Special Entertainment Precinct Map - Sheet SEP_002

Special Entertainment Precinct

Inner West Special Entertainment Precinct

Cadastral

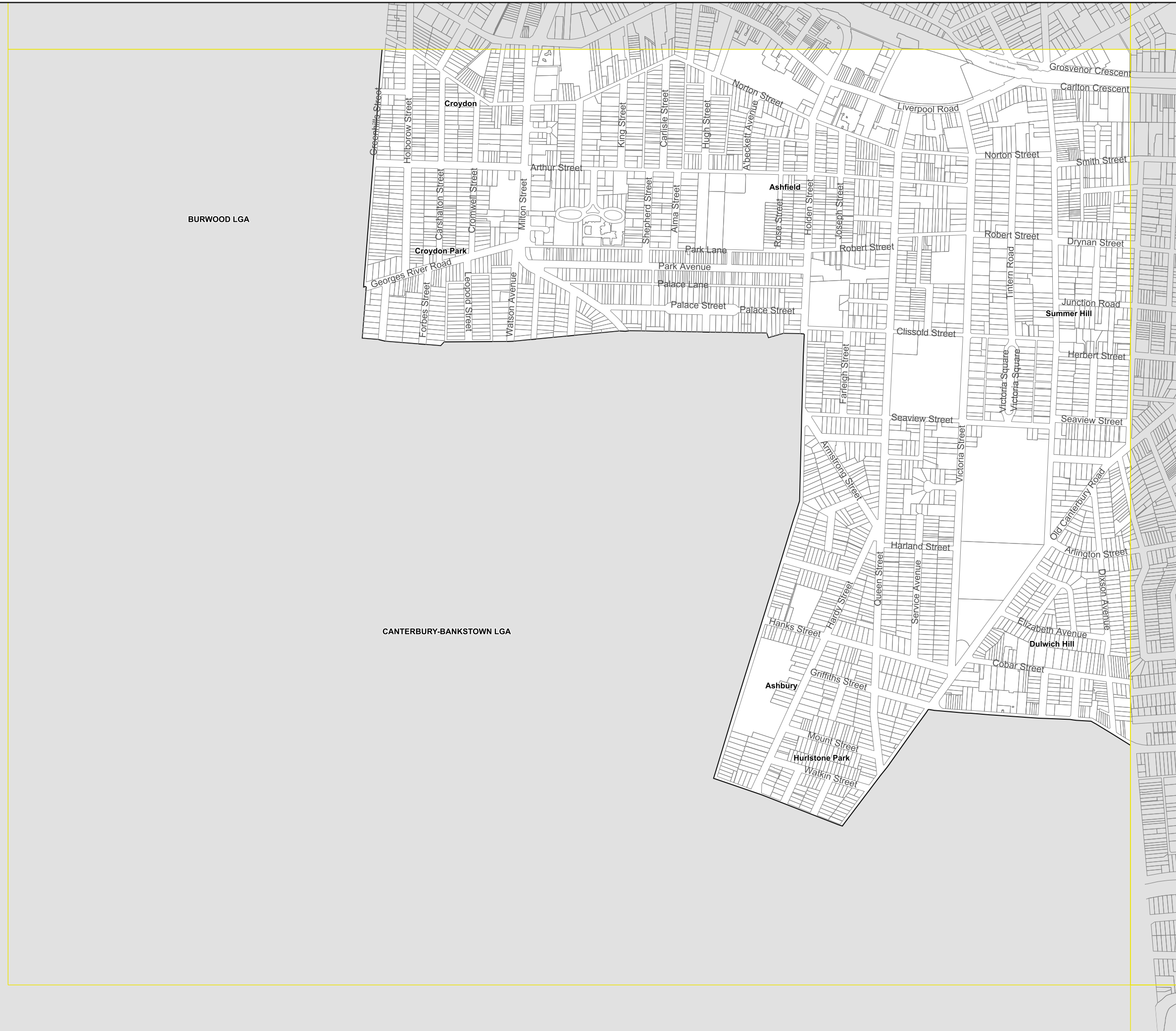
Cadastral 08/05/2025 © Spatial Services



Projection GDA 2020
MGA Zone 56

Scale: 1:10,000 @ A3

Map identification number: 4170_COM_SEP_002_010_20250508



BURWOOD LGA

CANTERBURY-BANKSTOWN LGA



Proposed Alternate Approach

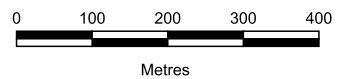
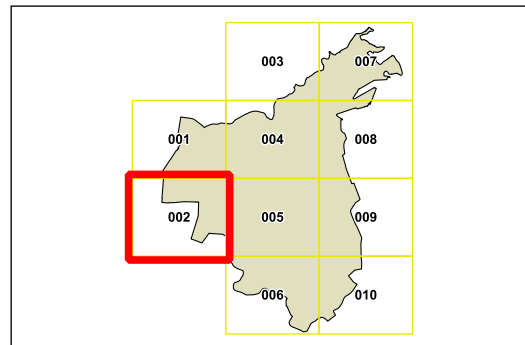
Special Entertainment Precinct Map - Sheet SEP_002

Special Entertainment Precinct

- Draft Special Entertainment Precinct
- Inner West Special Entertainment Precinct
- Proposed Special Entertainment Precinct

Cadastral

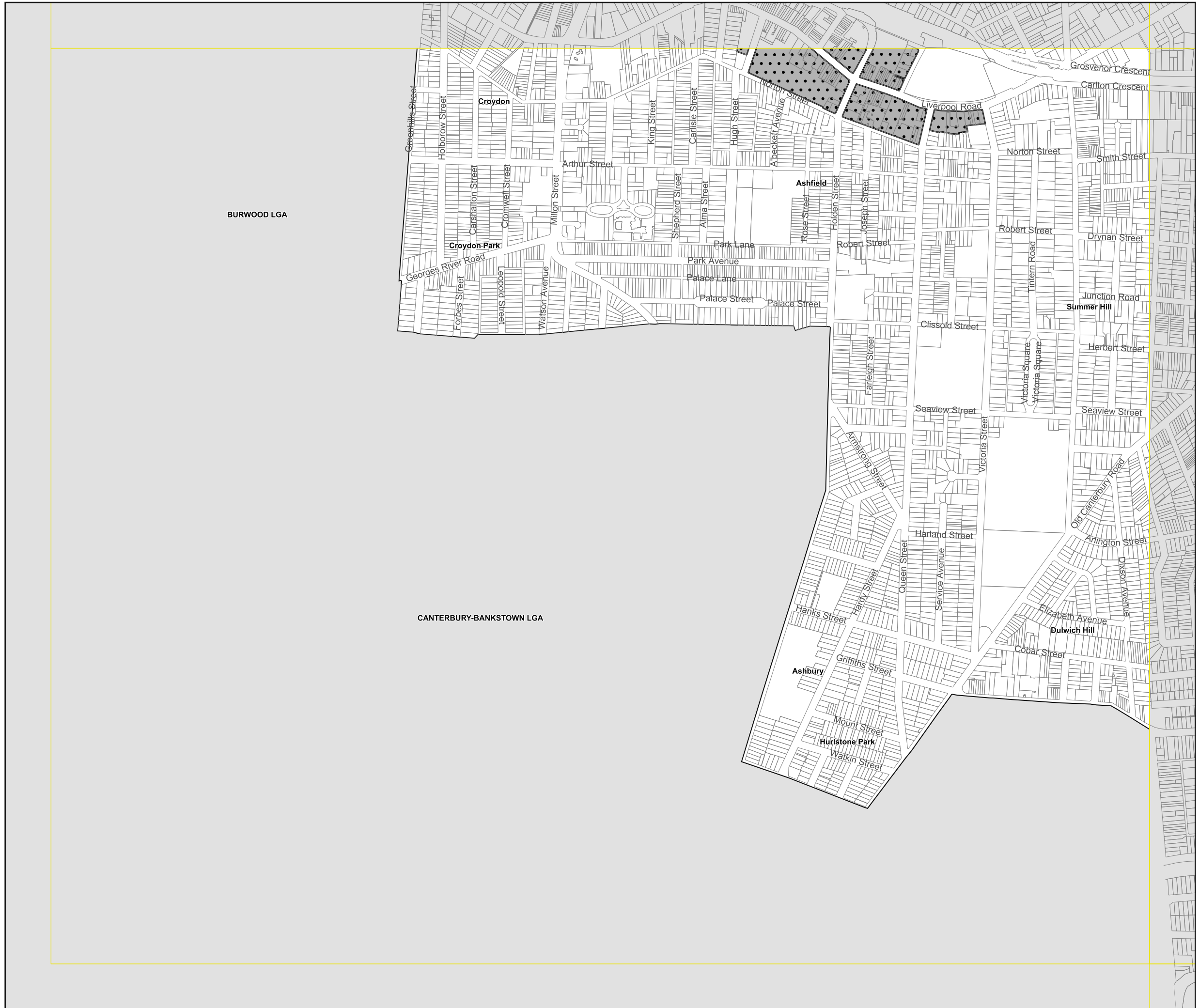
Cadastral 07/05/2025 © Spatial Services



Projection GDA 2020
MGA Zone 56

Scale: 1:10,000 @ A3

Map identification number: 4170_COM_SEP_002_010_20250507





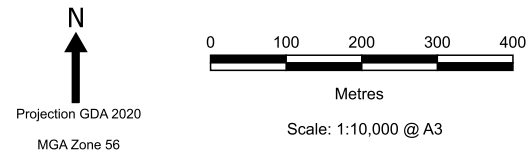
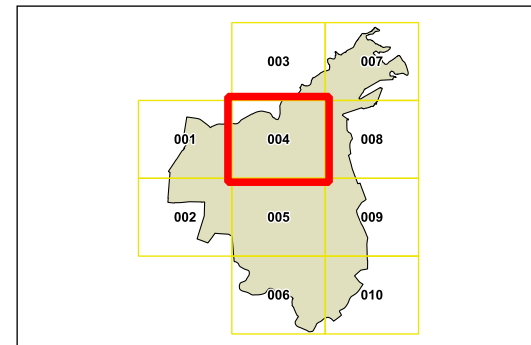
Inner West Local Environmental Plan 2022

Special Entertainment Precinct Map - Sheet SEP_004

Special Entertainment Precinct

Inner West Special Entertainment Precinct

Cadastre
Cadastre 08/05/2025 © Spatial Services



Map identification number: 4170_COM_SEP_004_010_20250508





Proposed Alternate Approach

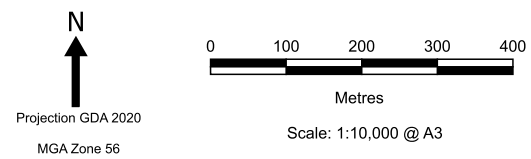
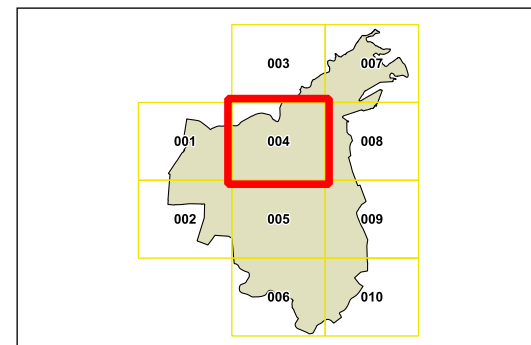
Special Entertainment Precinct Map - Sheet SEP_004

Special Entertainment Precinct

- Draft Special Entertainment Precinct
- Inner West Special Entertainment Precinct
- Proposed Special Entertainment Precinct

Cadastr

Cadastre 07/05/2025 © Spatial Services



Map identification number: 4170_COM_SEP_004_010_20250507





Inner West Local Environmental Plan 2022

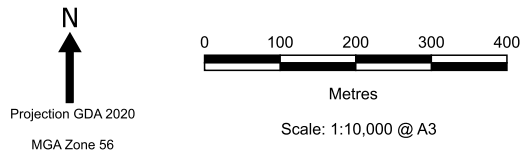
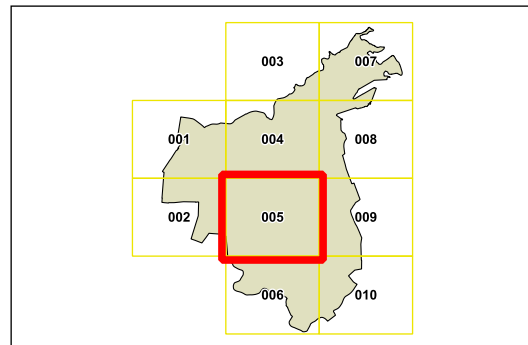
Special Entertainment Precinct Map - Sheet SEP_005

Special Entertainment Precinct

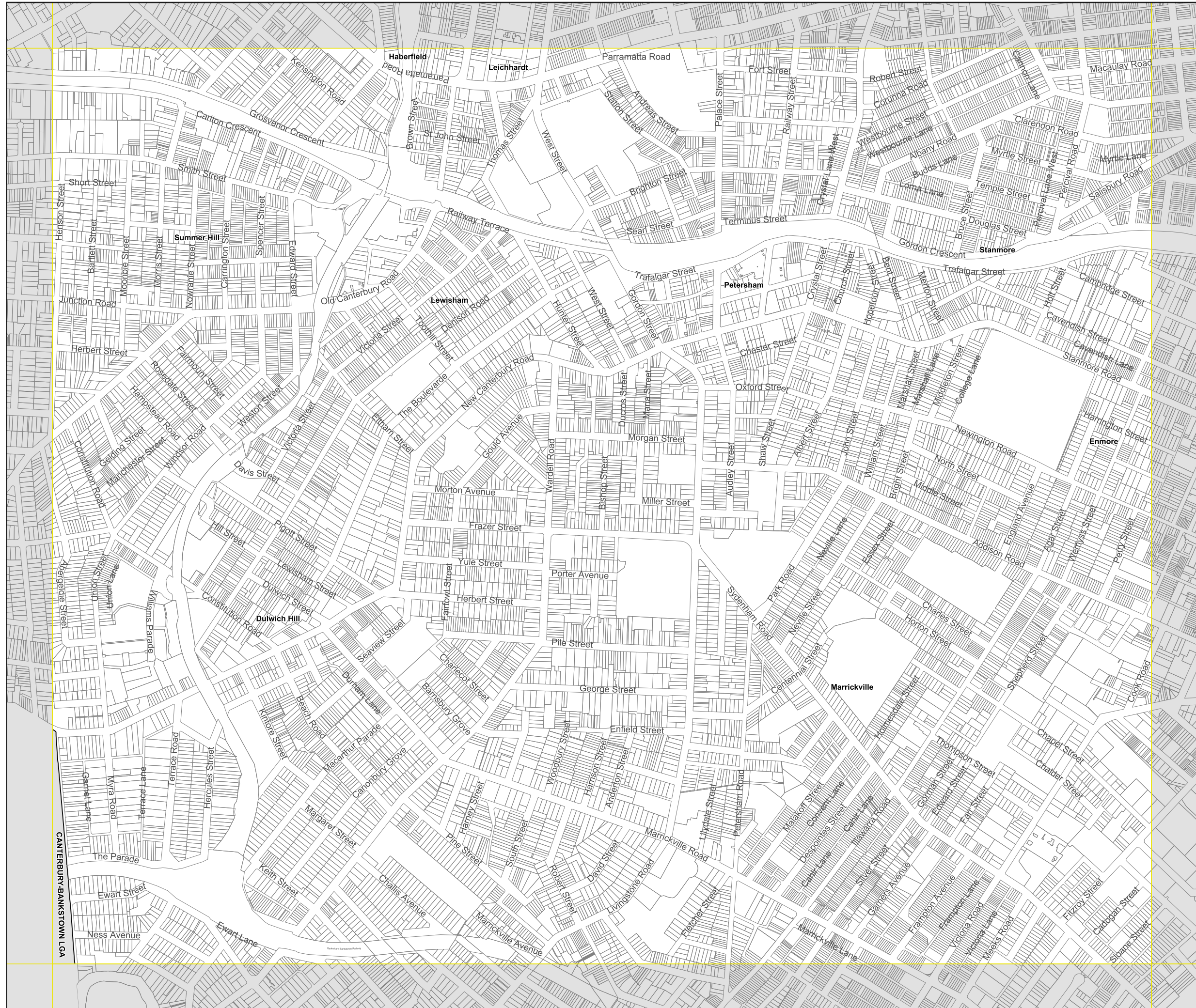
Inner West Special Entertainment Precinct

Cadastral

Cadastral 08/05/2025 © Spatial Services



Map identification number: 4170_COM_SEP_005_010_20250508





Proposed Alternate Approach

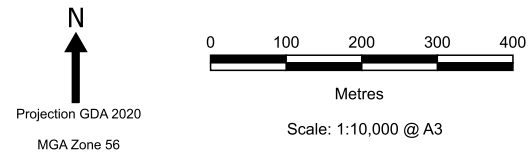
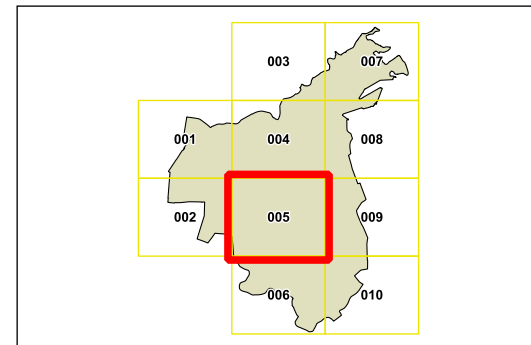
Special Entertainment Precinct Map - Sheet SEP_005

Special Entertainment Precinct

- Draft Special Entertainment Precinct
- Inner West Special Entertainment Precinct
- Proposed Special Entertainment Precinct

Cadastral

Cadastral 07/05/2025 © Spatial Services



Map identification number: 4170_COM_SEP_005_010_20250507





Inner West Local Environmental Plan 2022

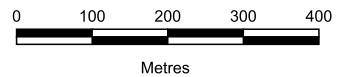
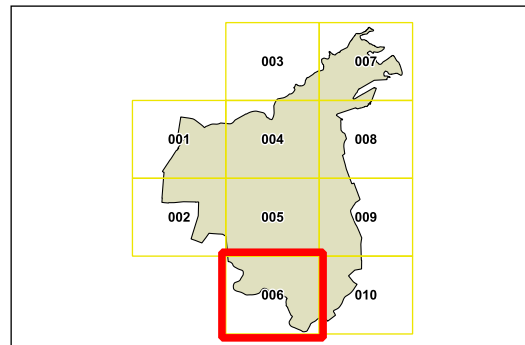
Special Entertainment Precinct Map - Sheet SEP_006

Special Entertainment Precinct

Inner West Special Entertainment Precinct

Cadastral

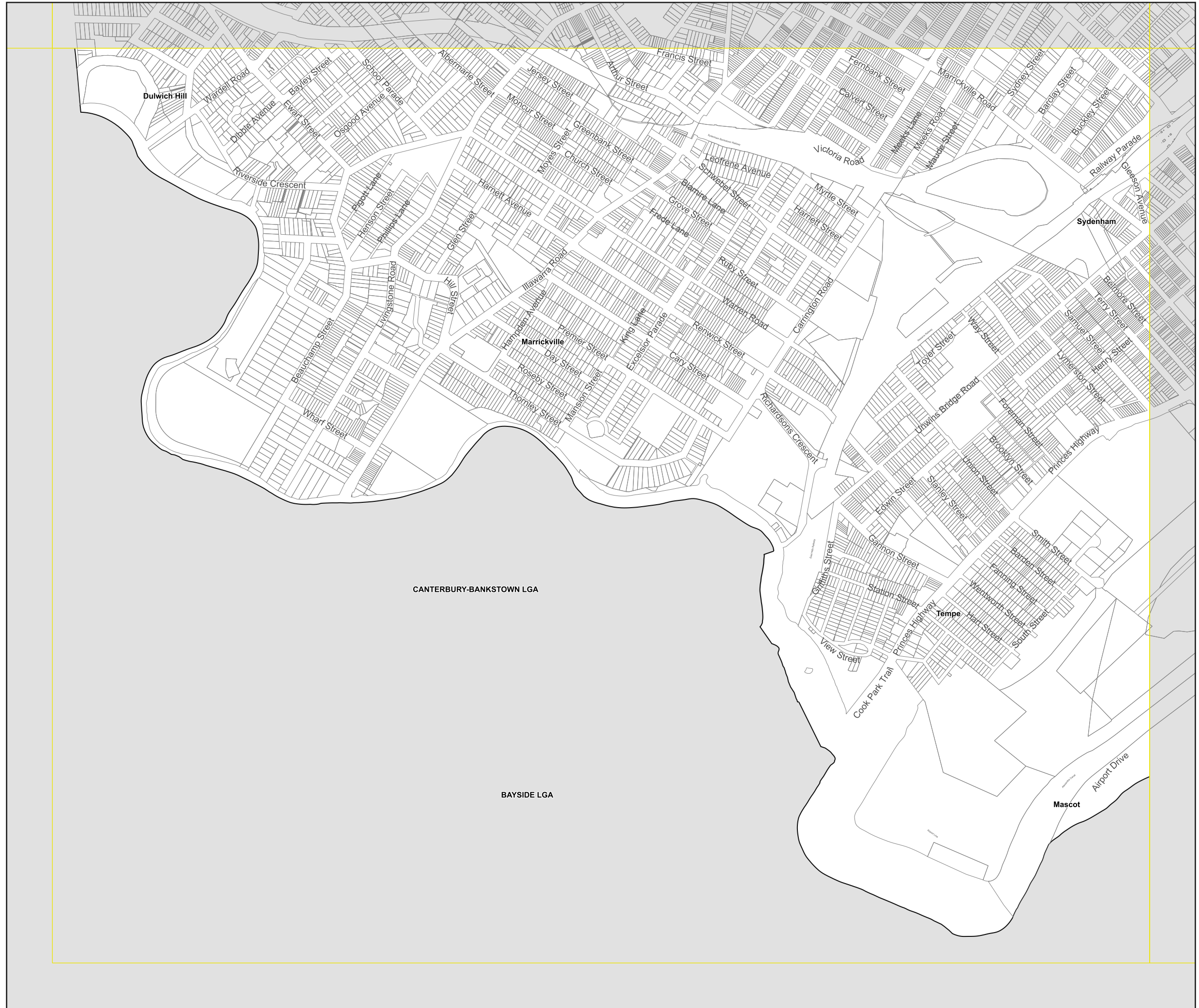
Cadastral 08/05/2025 © Spatial Services



Projection GDA 2020
MGA Zone 56

Scale: 1:10,000 @ A3

Map identification number: 4170_COM_SEP_006_010_20250508








Proposed Alternate Approach

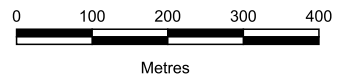
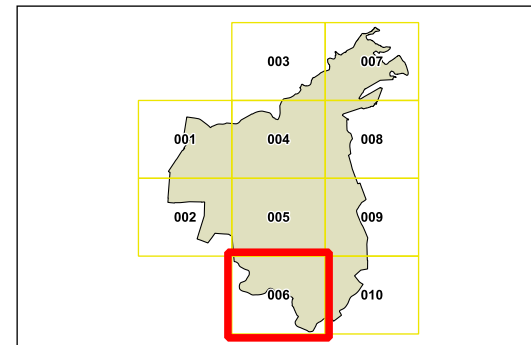
Special Entertainment Precinct Map - Sheet SEP_006

Special Entertainment Precinct

-  Draft Special Entertainment Precinct
-  Inner West Special Entertainment Precinct
-  Proposed Special Entertainment Precinct

Cadastral

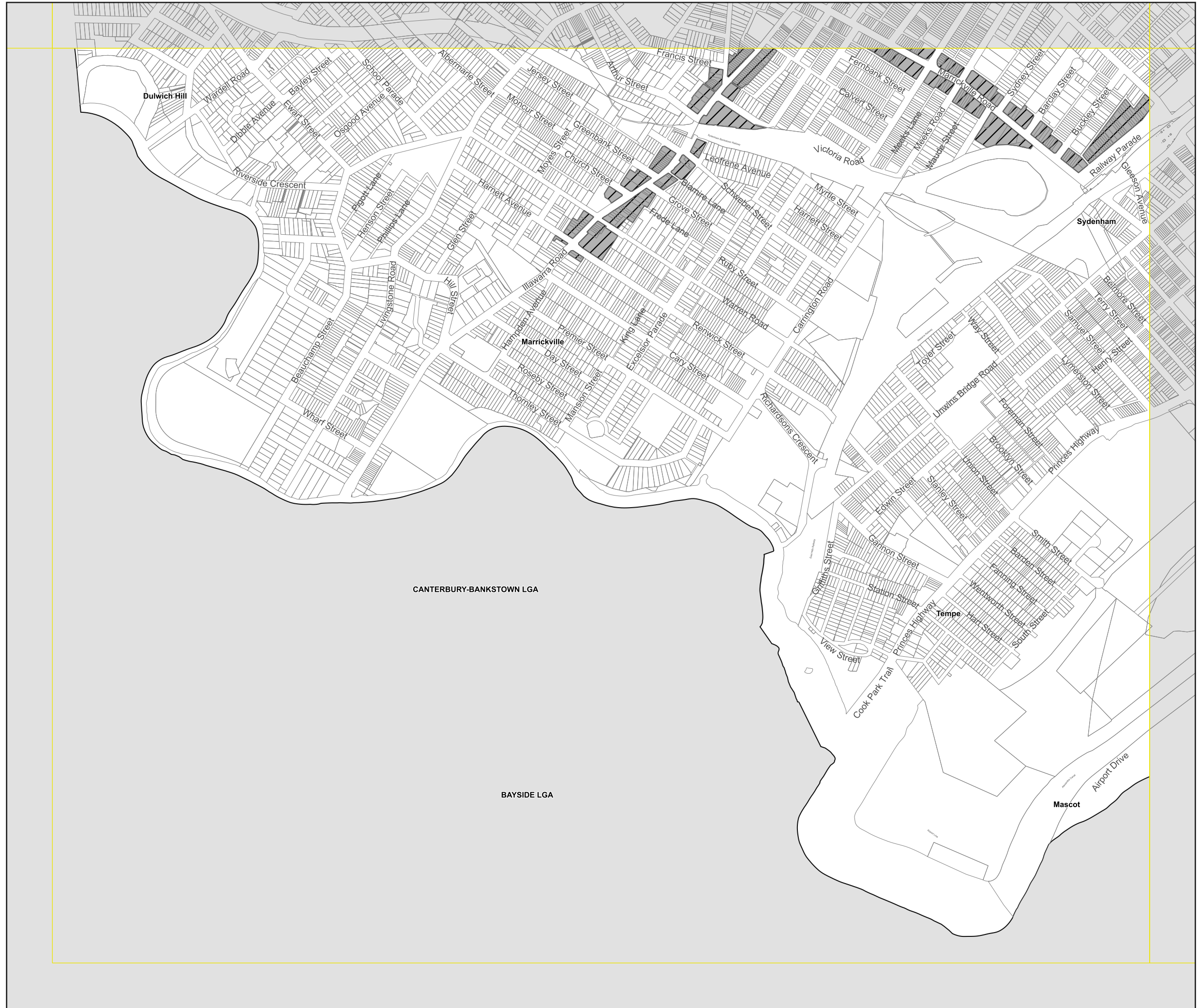
Cadastral 07/05/2025 © Spatial Services



Projection GDA 2020
MGA Zone 56

Scale: 1:10,000 @ A3

Map identification number: 4170_COM_SEP_006_010_20250507





Inner West Local Environmental Plan 2022

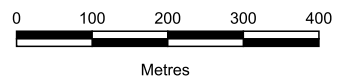
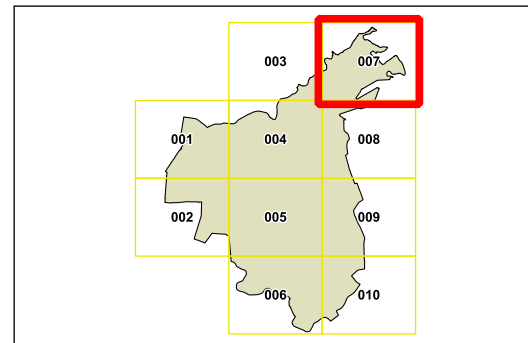
Special Entertainment Precinct Map - Sheet SEP_007

Special Entertainment Precinct

Inner West Special Entertainment Precinct

Cadastre

Cadastre 08/05/2025 © Spatial Services



Projection GDA 2020
MGA Zone 56

Scale: 1:10,000 @ A3

Map identification number: 4170_COM_SEP_007_010_20250508






CITY OF SYDNEY LGA




Proposed Alternate Approach

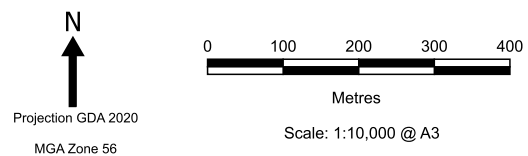
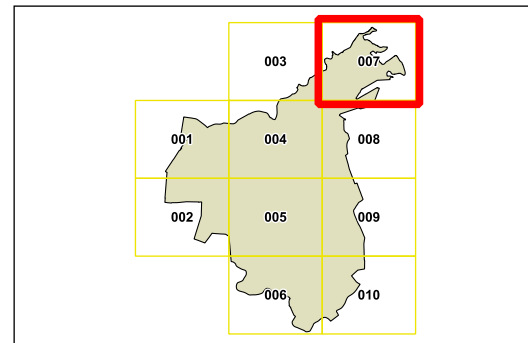
Special Entertainment Precinct Map - Sheet SEP_007

Special Entertainment Precinct

-  Draft Special Entertainment Precinct
-  Inner West Special Entertainment Precinct
-  Proposed Special Entertainment Precinct

Cadastr

 Cadastre 07/05/2025 © Spatial Services



Map identification number: 4170_COM_SEP_007_010_20250507





Inner West Local Environmental Plan 2022

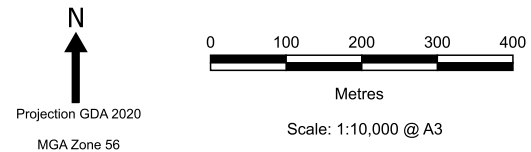
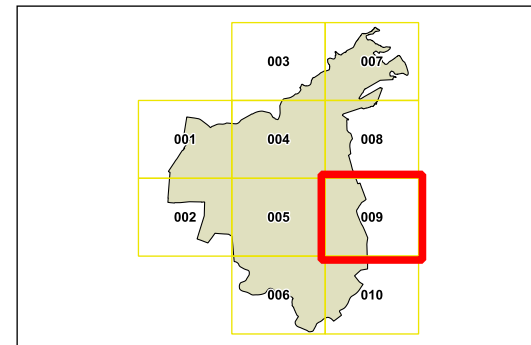
Special Entertainment Precinct Map - Sheet SEP_009

Special Entertainment Precinct

Inner West Special Entertainment Precinct

Cadastre

Cadastre 07/05/2025 © Spatial Services



Map identification number: 4170_COM_SEP_009_010_20250507



CITY OF SYDNEY LGA



Proposed Alternate Approach

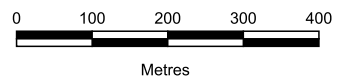
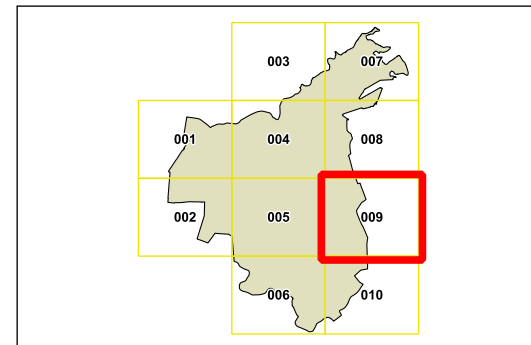
Special Entertainment Precinct Map - Sheet SEP_009

Special Entertainment Precinct

- Draft Special Entertainment Precinct
- Inner West Special Entertainment Precinct
- Proposed Special Entertainment Precinct

Cadastral

Cadastre 07/05/2025 © Spatial Services



Projection GDA 2020
MGA Zone 56

Scale: 1:10,000 @ A3

Map identification number: 4170_COM_SEP_009_010_20250507



CITY OF SYDNEY LGA

Map title

Sheet – proposed only

Affordable housing contributions area 1, 2, 4, 5, 6, 8, 9 and 10 only

Notes:

- This is a new map. The Inner West Local Environmental Plan does not include Affordable housing contributions area map.
- For further information on the proposed Affordable housing contributions area refer to Part D of the exhibited P[...] Master Plans for Housing Investigation Areas and Council's Alternative approach to new housing in the Inner West documents.



Proposed Alternate Approach

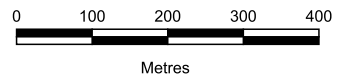
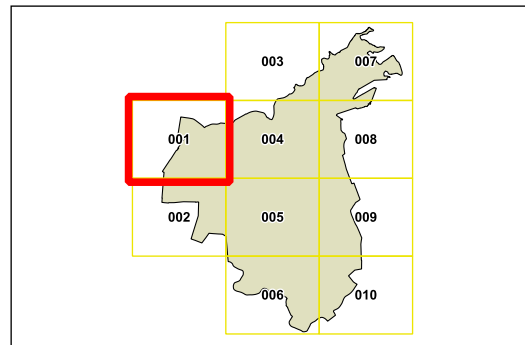
Affordable Housing Contributions Area Map - Sheet AHC_001

Affordable Housing Contributions Area

Affordable Housing Contributions Area

Cadastral

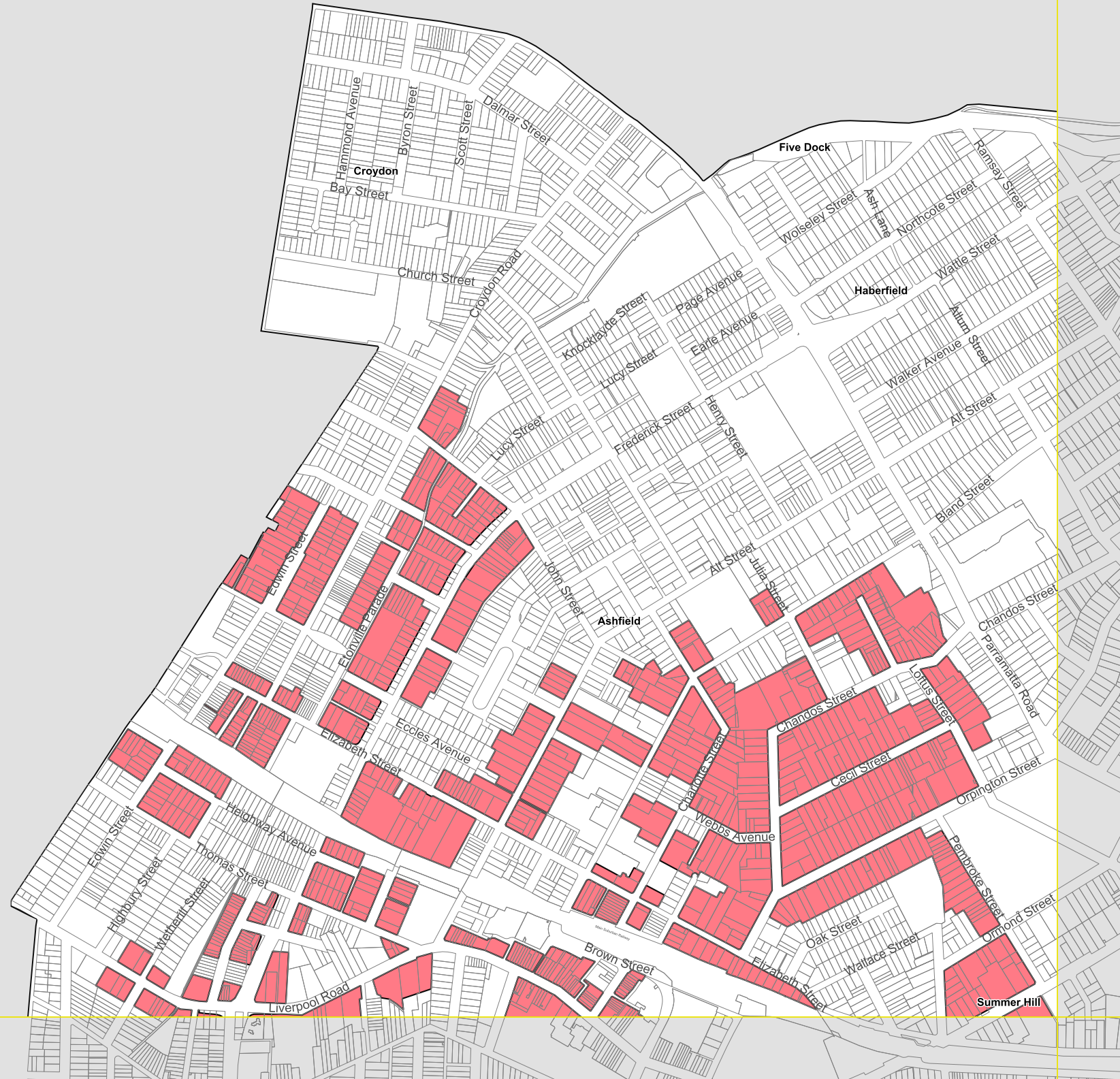
Cadastral 06/05/2025 © Spatial Services



Projection GDA 2020
MGA Zone 56

Scale: 1:10,000 @ A3

Map identification number: 4170_COM_AHC_001_010_20250506





Proposed Alternate Approach

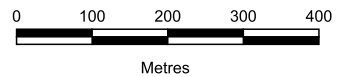
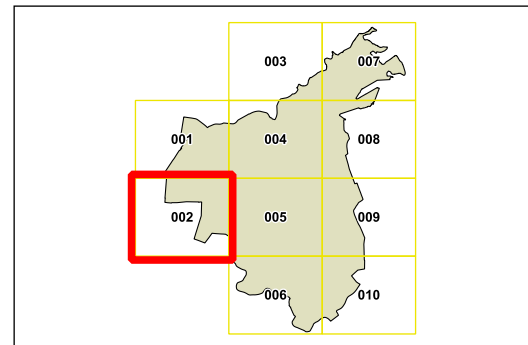
Affordable Housing Contributions Area Map - Sheet AHC_002

Affordable Housing Contributions Area

Affordable Housing Contributions Area

Cadastre

Cadastre 06/05/2025 © Spatial Services



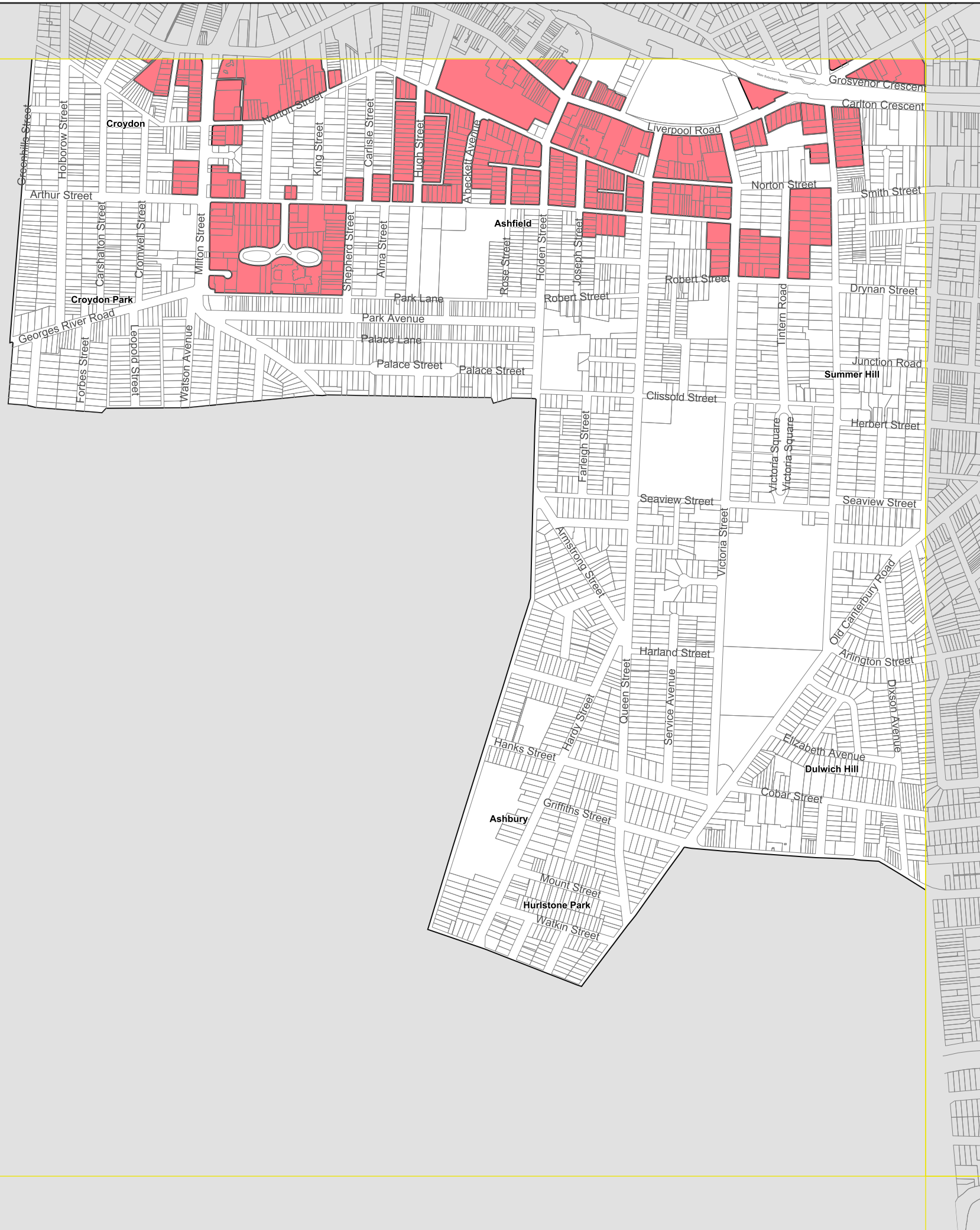
Projection GDA 2020

MGA Zone 56

Scale: 1:10,000 @ A3

Map identification number:

4170_COM_AHC_002_010_20250506





Proposed Alternate Approach

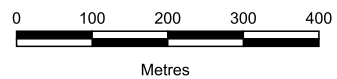
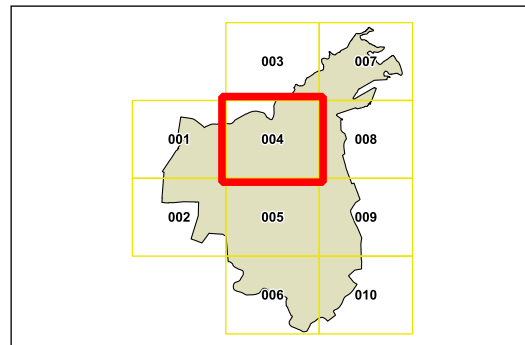
Affordable Housing Contributions Area Map - Sheet AHC_004

Affordable Housing Contributions Area

Affordable Housing Contributions Area

Cadastre

Cadastre 06/05/2025 © Spatial Services



Projection GDA 2020
MGA Zone 56

Scale: 1:10,000 @ A3

Map identification number: 4170_COM_AHC_004_010_20250506



Proposed Alternate Approach

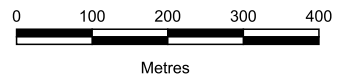
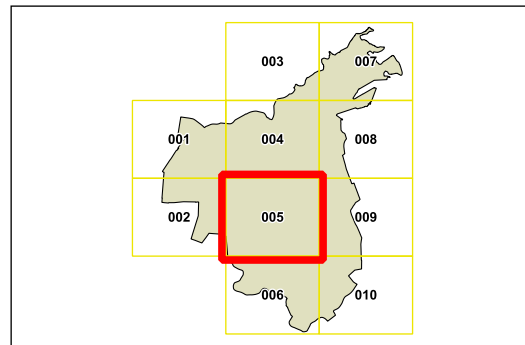
Affordable Housing Contributions Area Map - Sheet AHC_005

Affordable Housing Contributions Area

Affordable Housing Contributions Area

Cadastre

Cadastre 06/05/2025 © Spatial Services



Projection GDA 2020
MGA Zone 56

Scale: 1:10,000 @ A3


Map identification number: 4170_COM_AHC_005_010_20250506




Proposed Alternate Approach

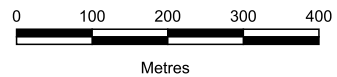
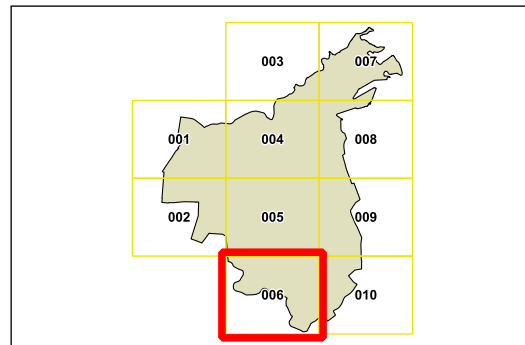
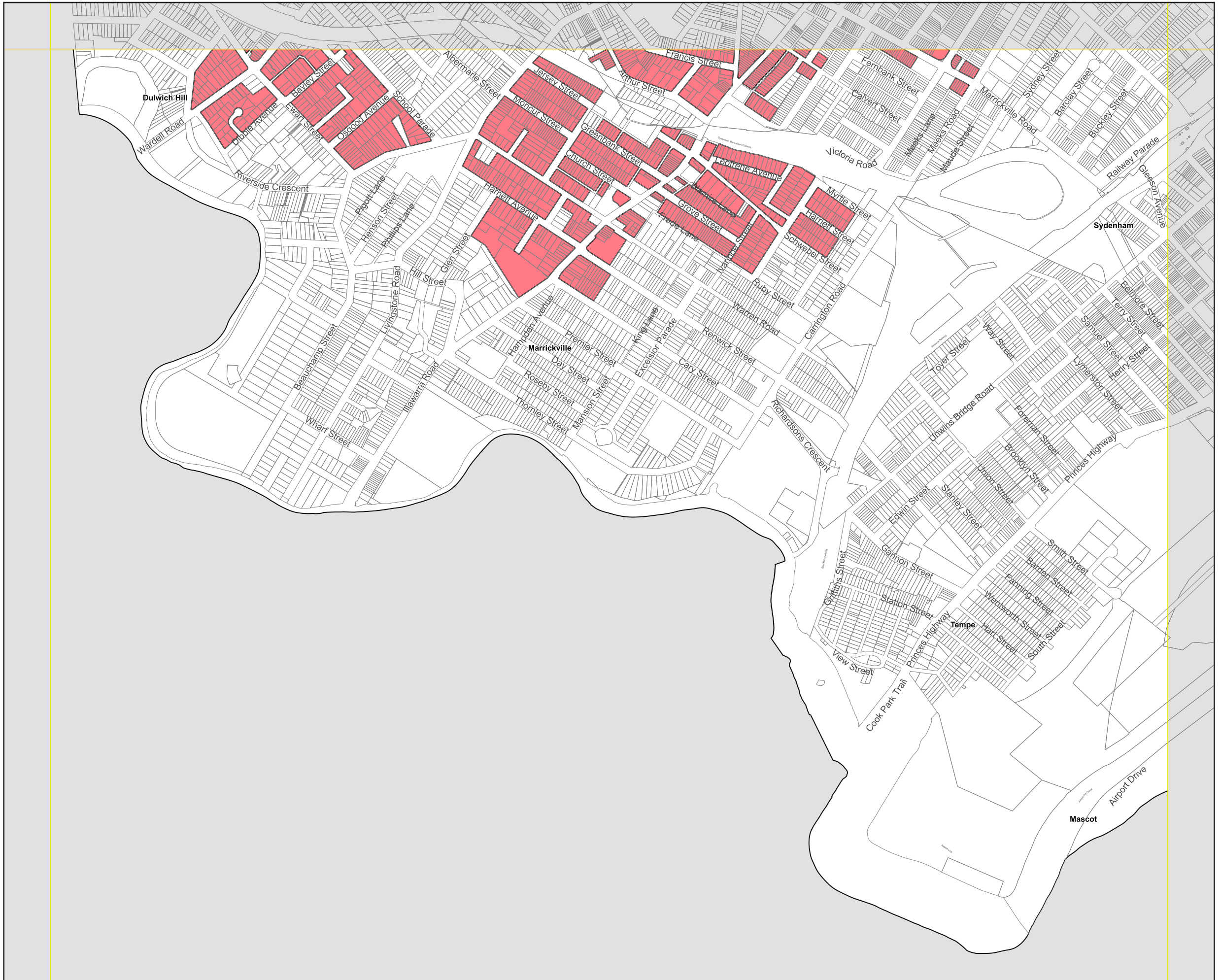
Affordable Housing Contributions Area Map - Sheet AHC_006

Affordable Housing Contributions Area

 Affordable Housing Contributions Area

Cadastre

 Cadastre 06/05/2025 © Spatial Services



Projection GDA 2020
MGA Zone 56

Scale: 1:10,000 @ A3

Map identification number: 4170_COM_AHC_006_010_20250506



Proposed Alternate Approach

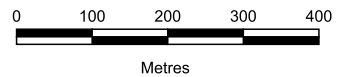
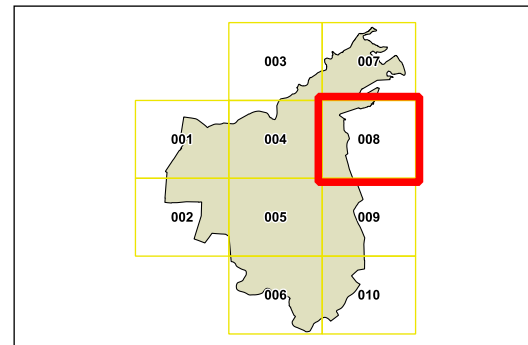
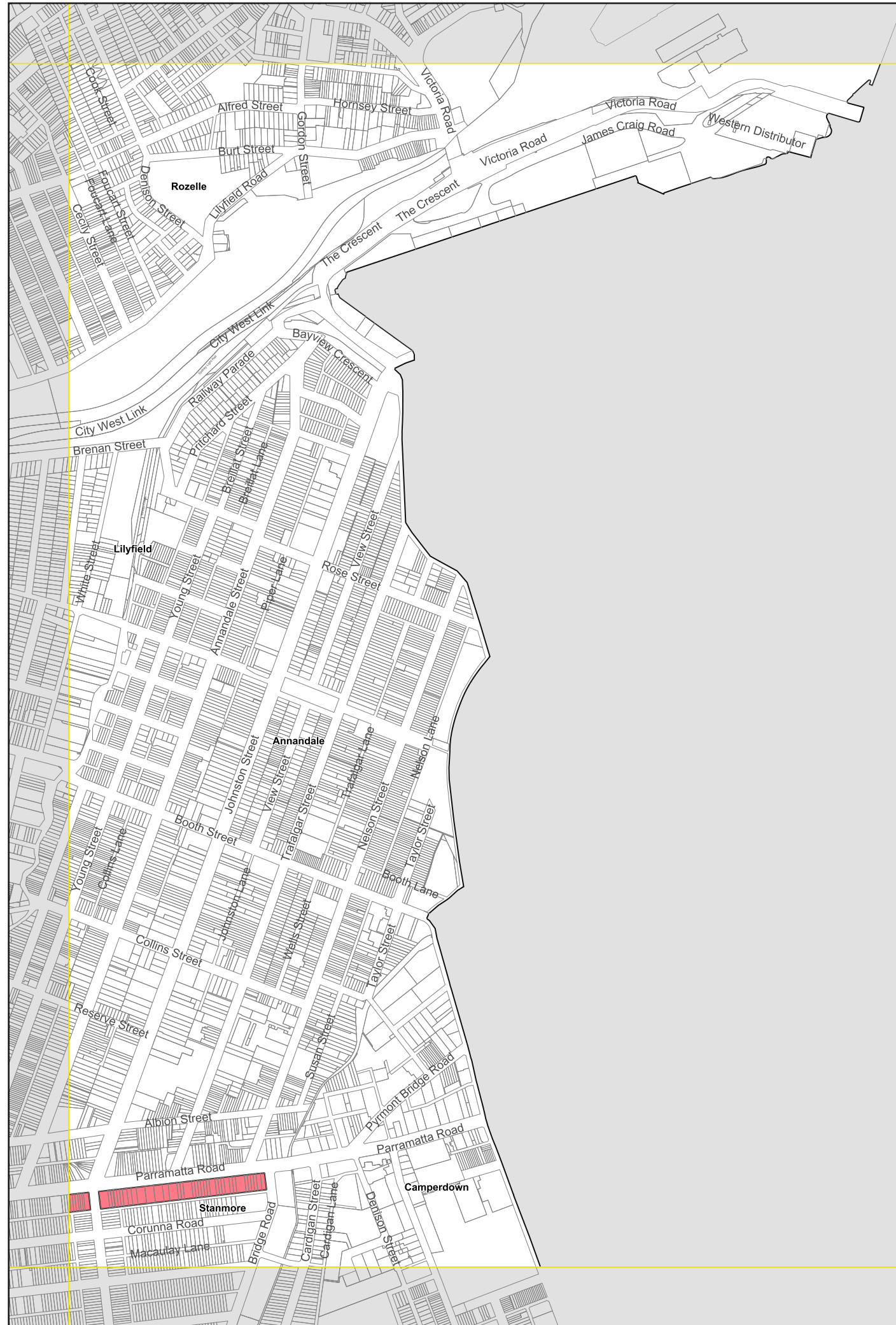
Affordable Housing Contributions Area Map - Sheet AHC_008

Affordable Housing Contributions Area

Affordable Housing Contributions Area

Cadastre

Cadastre 06/05/2025 © Spatial Services



Projection GDA 2020
MGA Zone 56

Scale: 1:10,000 @ A3

Map identification number: 4170_COM_AHC_008_010_20250506



Proposed Alternate Approach

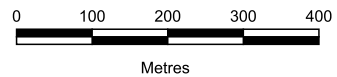
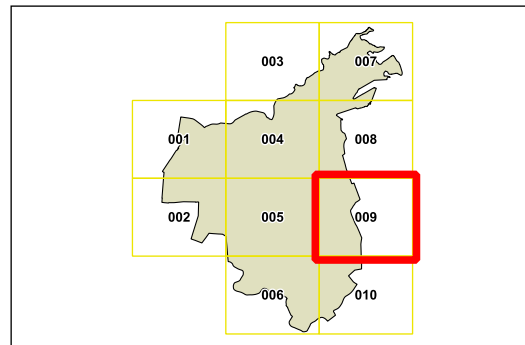
Affordable Housing Contributions Area Map - Sheet AHC_009

Affordable Housing Contributions Area

Affordable Housing Contributions Area

Cadastre

Cadastre 06/05/2025 © Spatial Services



Projection GDA 2020
MGA Zone 56

Scale: 1:10,000 @ A3


Map identification number: 4170_COM_AHC_009_010_20250506




Proposed Alternate Approach

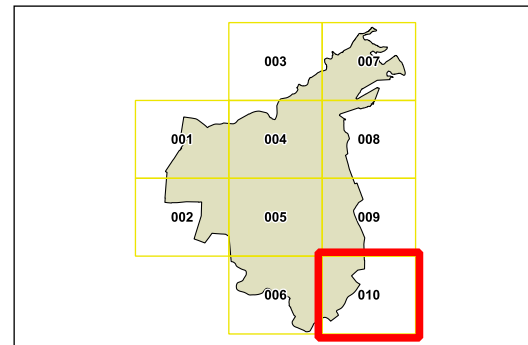
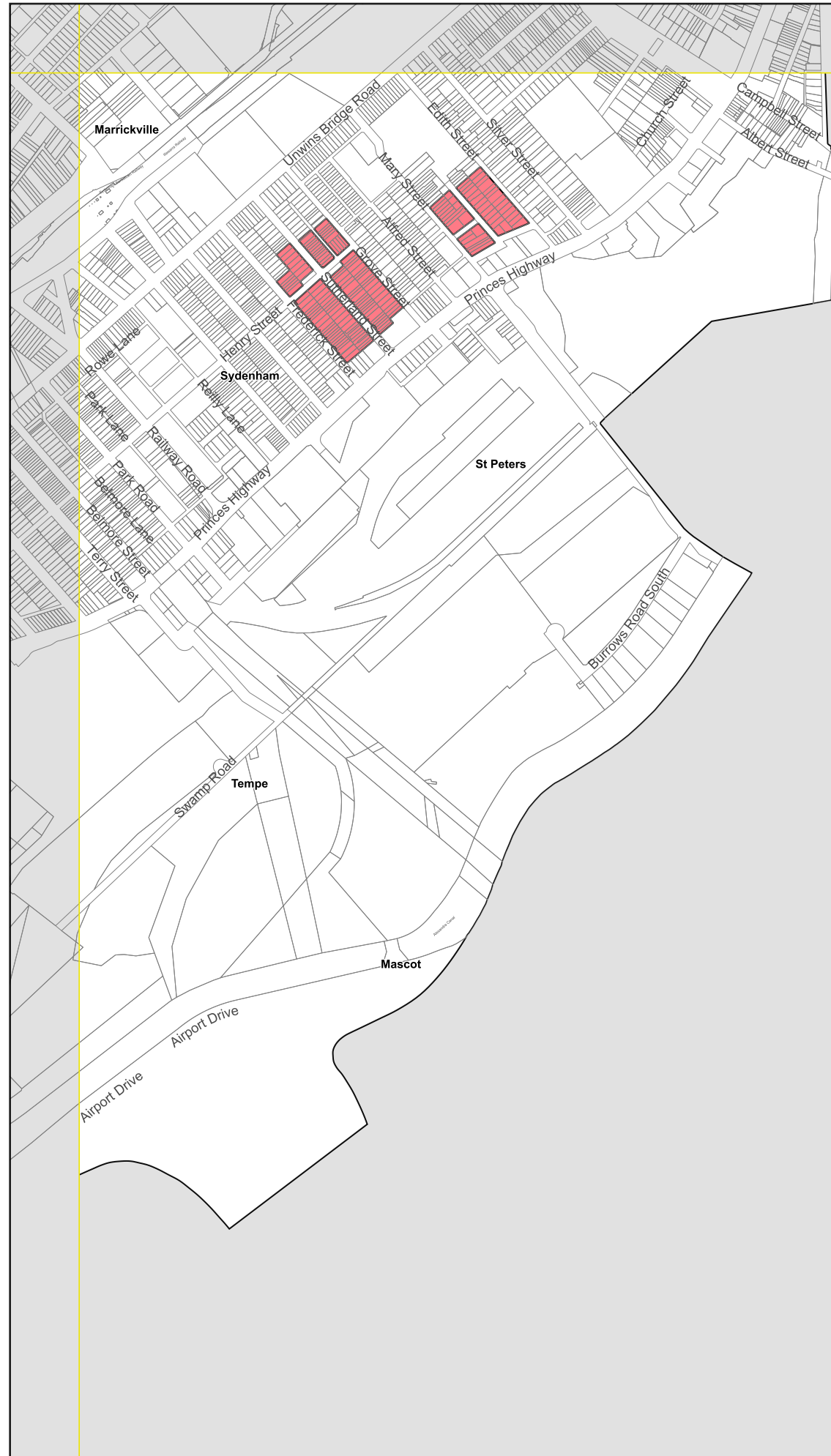
Affordable Housing Contributions Area Map - Sheet AHC_010

Affordable Housing Contributions Area

 Affordable Housing Contributions Area

Cadastre

 Cadastre 06/05/2025 © Spatial Services



Projection GDA 2020
MGA Zone 56
Scale: 1:10,000 @ A3

Map title

Minimum street frontage

Sheet – proposed only

1, 2, 4, 5, 9 and 10 only

Notes:


- This is a new map. The Inner West Local Environmental Plan does not include Minimum street frontage map.
- A minimum street frontage of 21m applies for residential flat buildings in the R3 - Medium Density Residential and R4 - High Density Residential zones.
- For further information on the proposed Minimum street frontage refer to the exhibited Master Plans for Housing Investigation Areas and Council’s Alternate approach to new housing in the Inner West documents.




Proposed Alternate Approach

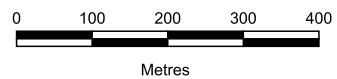
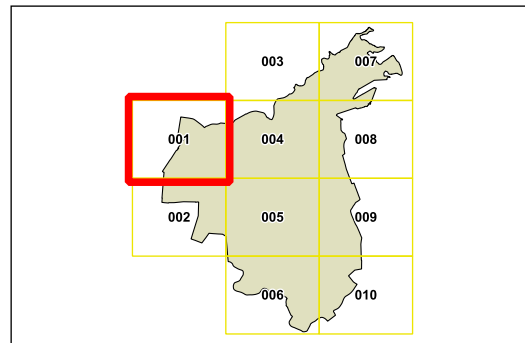
Minimum street frontage Map - Sheet MSF_001

Minimum street frontage

 Minimum street frontage

Cadastral

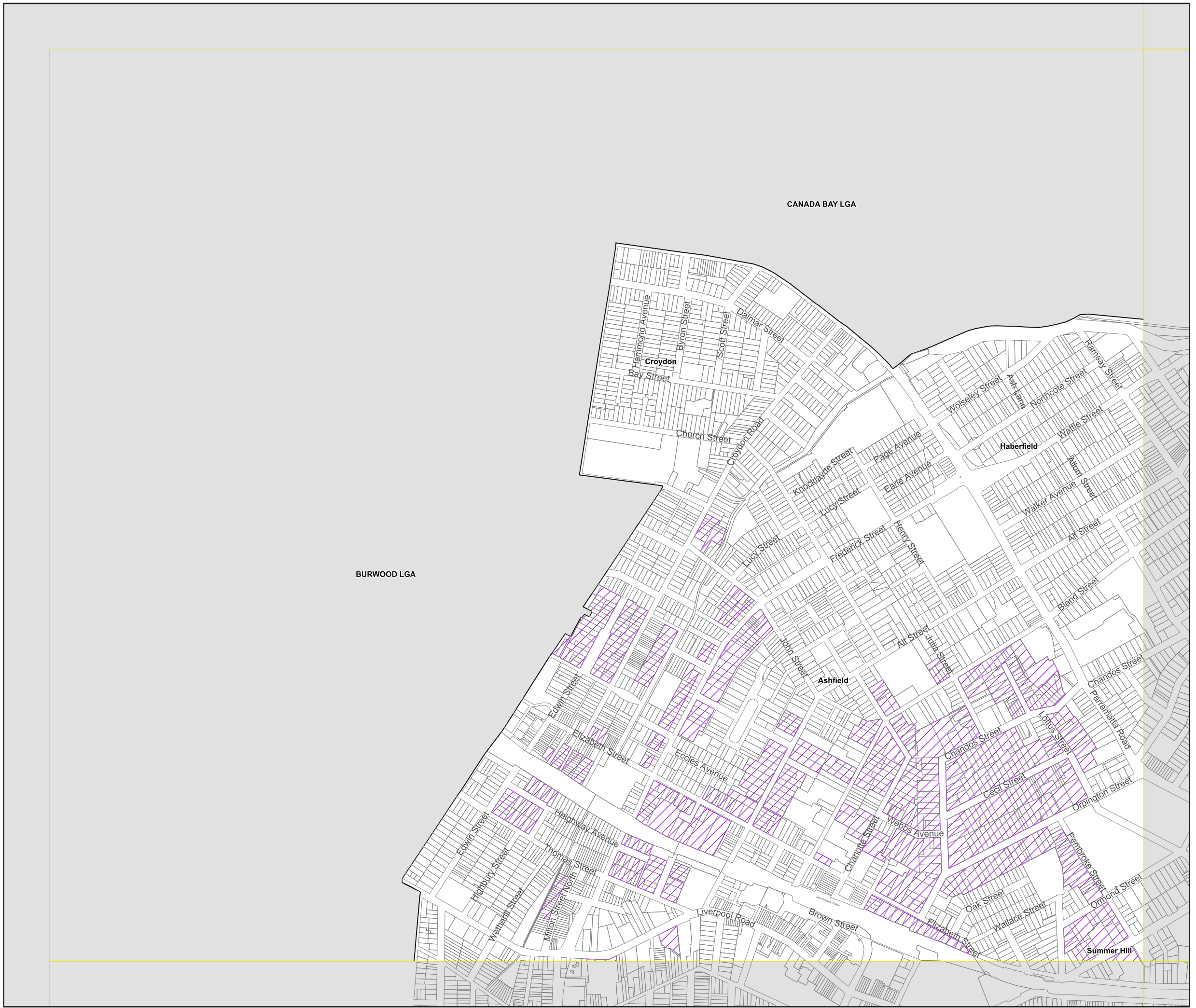
 Cadastral 07/05/2025 © Spatial Services



Projection GDA 2020
MGA Zone 56

Scale: 1:10,000 @ A3

Map identification number: 4170_COM_MSF_001_010_20250507







Proposed Alternate Approach

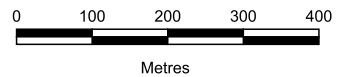
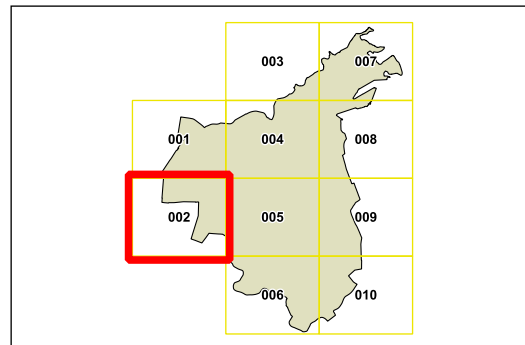
Minimum street frontage Map - Sheet MSF_002

Minimum street frontage

 Minimum street frontage

Cadastral

 Cadastral 07/05/2025 © Spatial Services

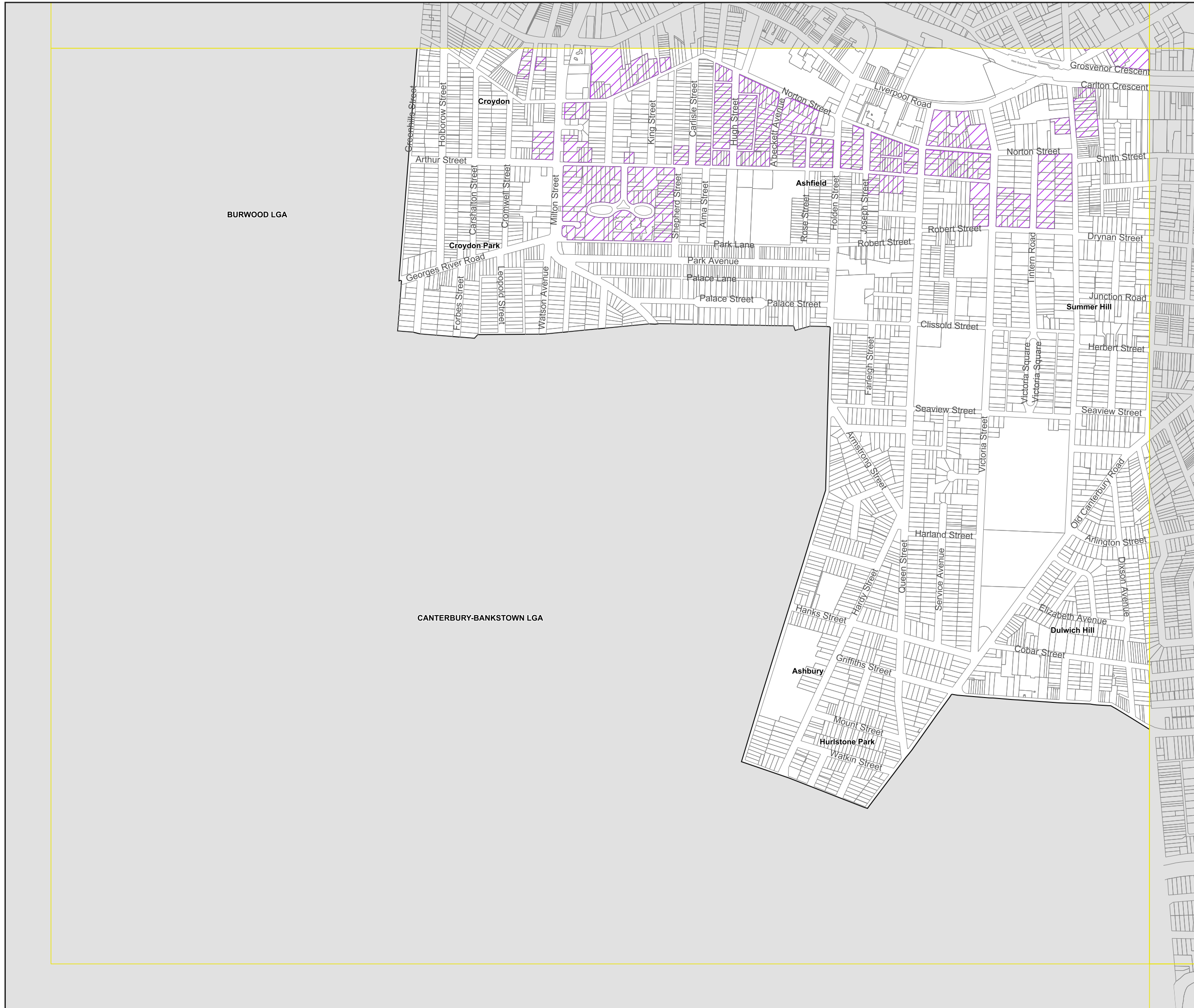


Projection GDA 2020

MGA Zone 56

Scale: 1:10,000 @ A3

Map identification number: 4170_COM_MSF_002_010_20250507





Proposed Alternate Approach

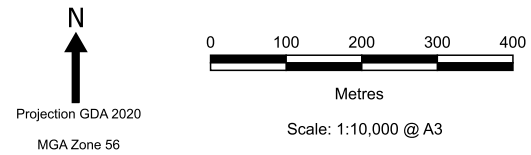
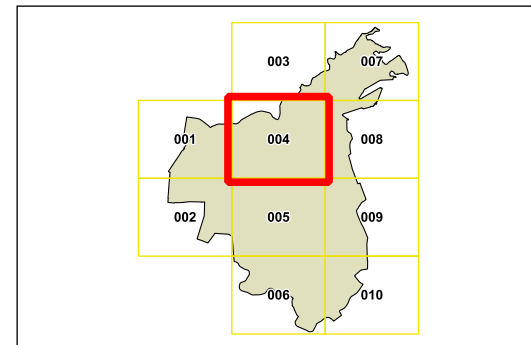
Minimum street frontage Map - Sheet MSF_004

Minimum street frontage

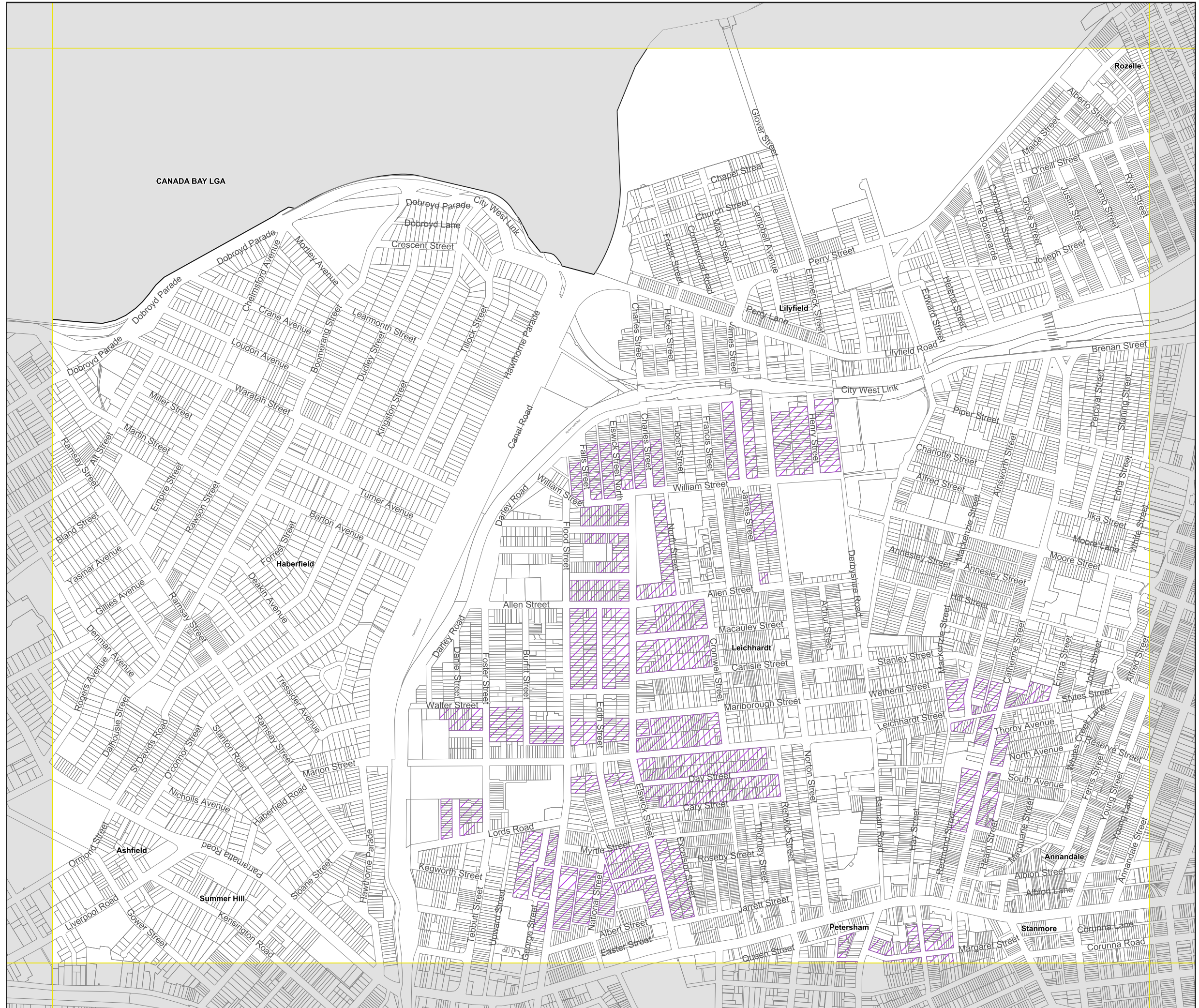
Minimum street frontage

Cadastr

Cadastre 07/05/2025 © Spatial Services



Map identification number: 4170_COM_MSF_004_010_20250507





Proposed Alternate Approach

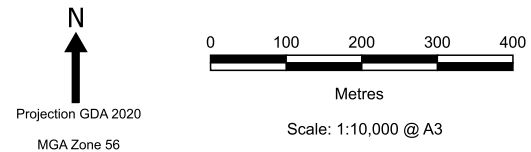
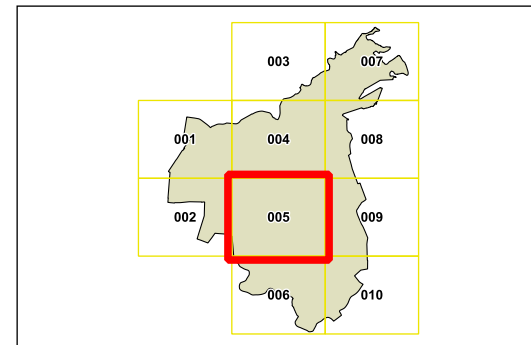
Minimum street frontage Map - Sheet MSF_005

Minimum street frontage

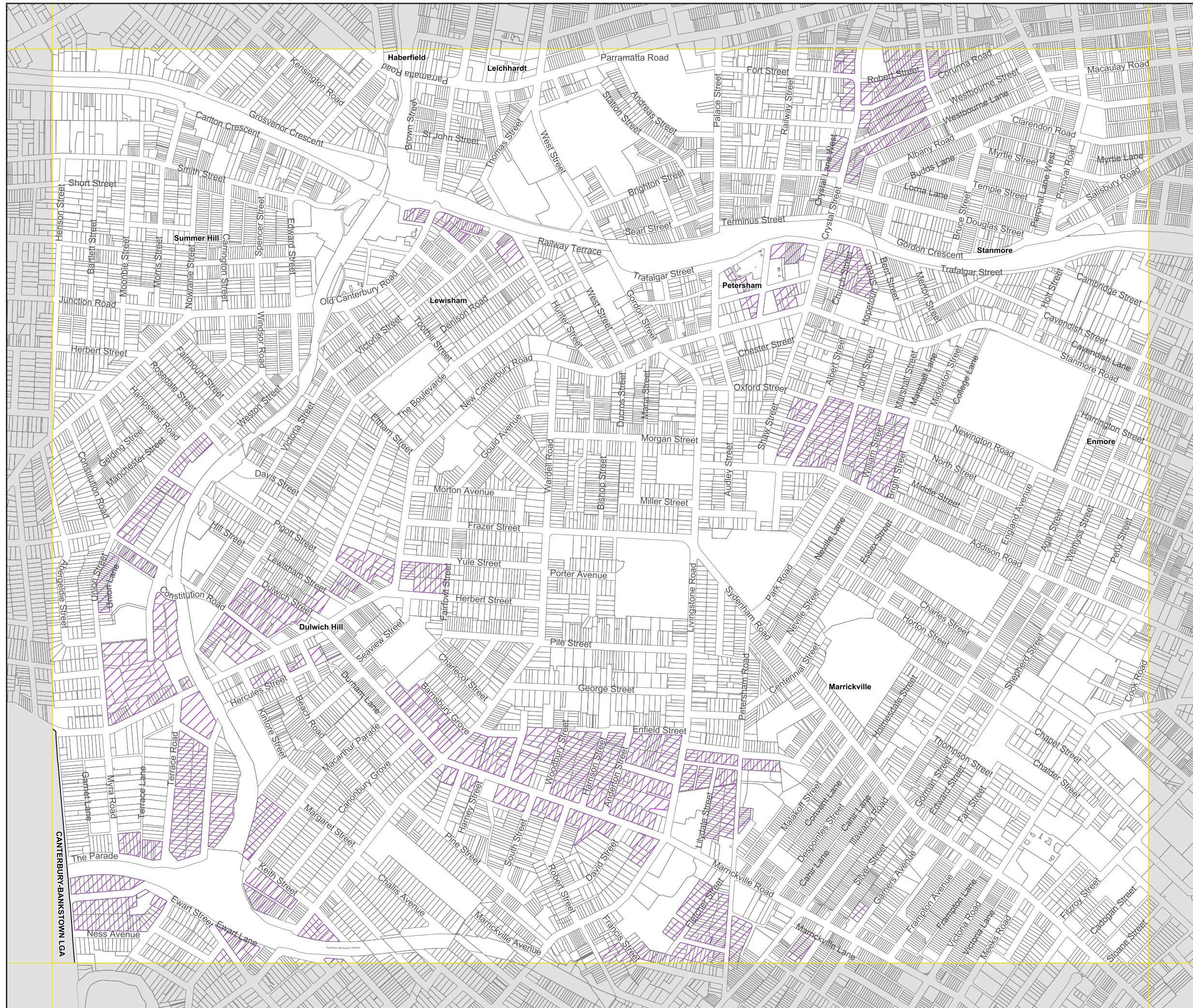
Minimum street frontage

Cadastre

Cadastre 07/05/2025 © Spatial Services



Map identification number: 4170_COM_MSF_005_010_20250507







Proposed Alternate Approach

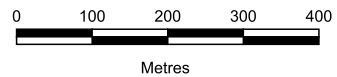
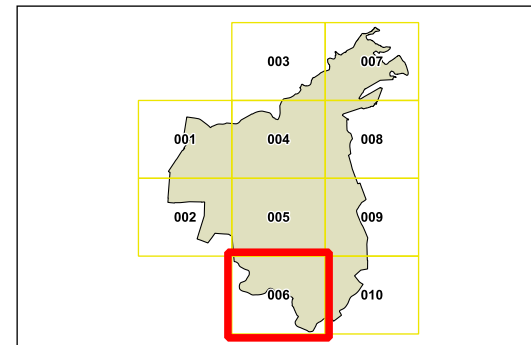
Minimum street frontage Map - Sheet MSF_006

Minimum street frontage

 Minimum street frontage

Cadastral

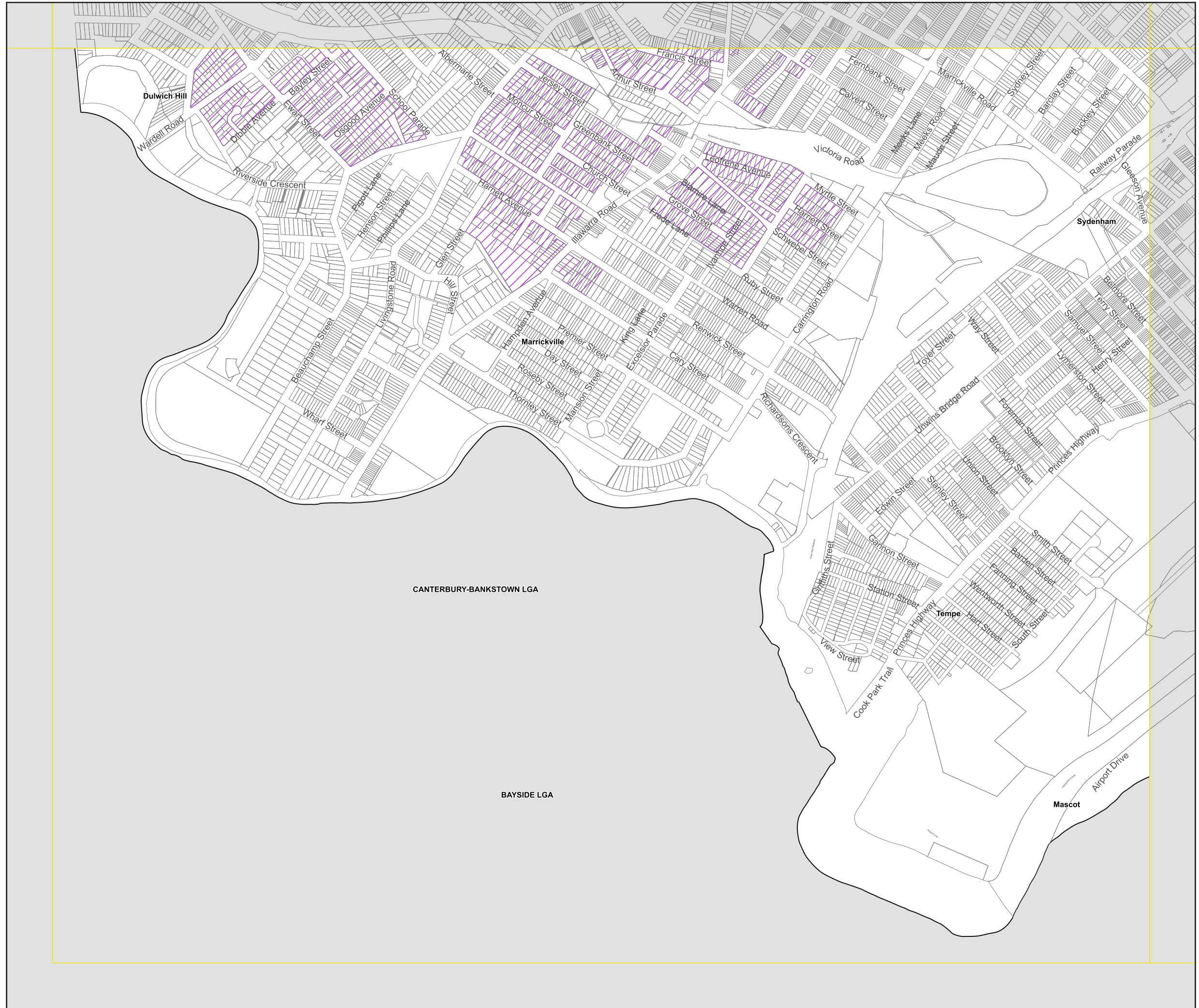
 Cadastral 07/05/2025 © Spatial Services



Projection GDA 2020
MGA Zone 56

Scale: 1:10,000 @ A3

Map identification number: 4170_COM_MSF_006_010_20250507







Proposed Alternate Approach

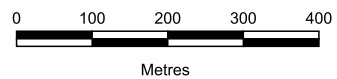
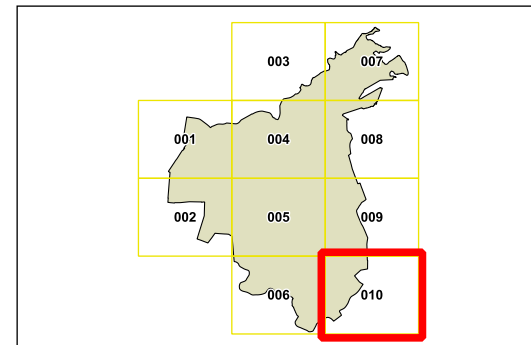
Minimum street frontage Map - Sheet MSF_010

Minimum street frontage

 Minimum street frontage

Cadastre

 Cadastre 07/05/2025 © Spatial Services



Projection GDA 2020
MGA Zone 56

Scale: 1:10,000 @ A3

Map identification number: 4170_COM_MSF_010_010_20250507



Map title

Minimum site area incentive

Sheet – proposed only

1, 2, 4, 5, 6, 8, 9 and 10 only

Notes:

- This is a new map. The Inner West Local Environmental Plan does not include Minimum site area incentive map.
- For further information on the proposed Minimum site area incentive refer to Part E of the exhibited P[...] Master Plan and Council's Alternat^ approach to new housing in the Inner West documents.



Proposed Alternate Approach

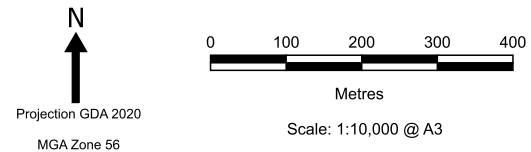
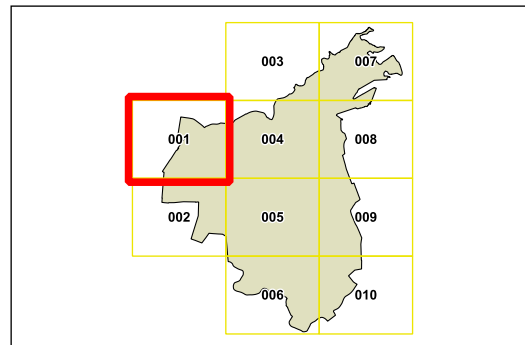
Minimum Site Area Incentive Map - Sheet IMS_001

Minimum site area incentive

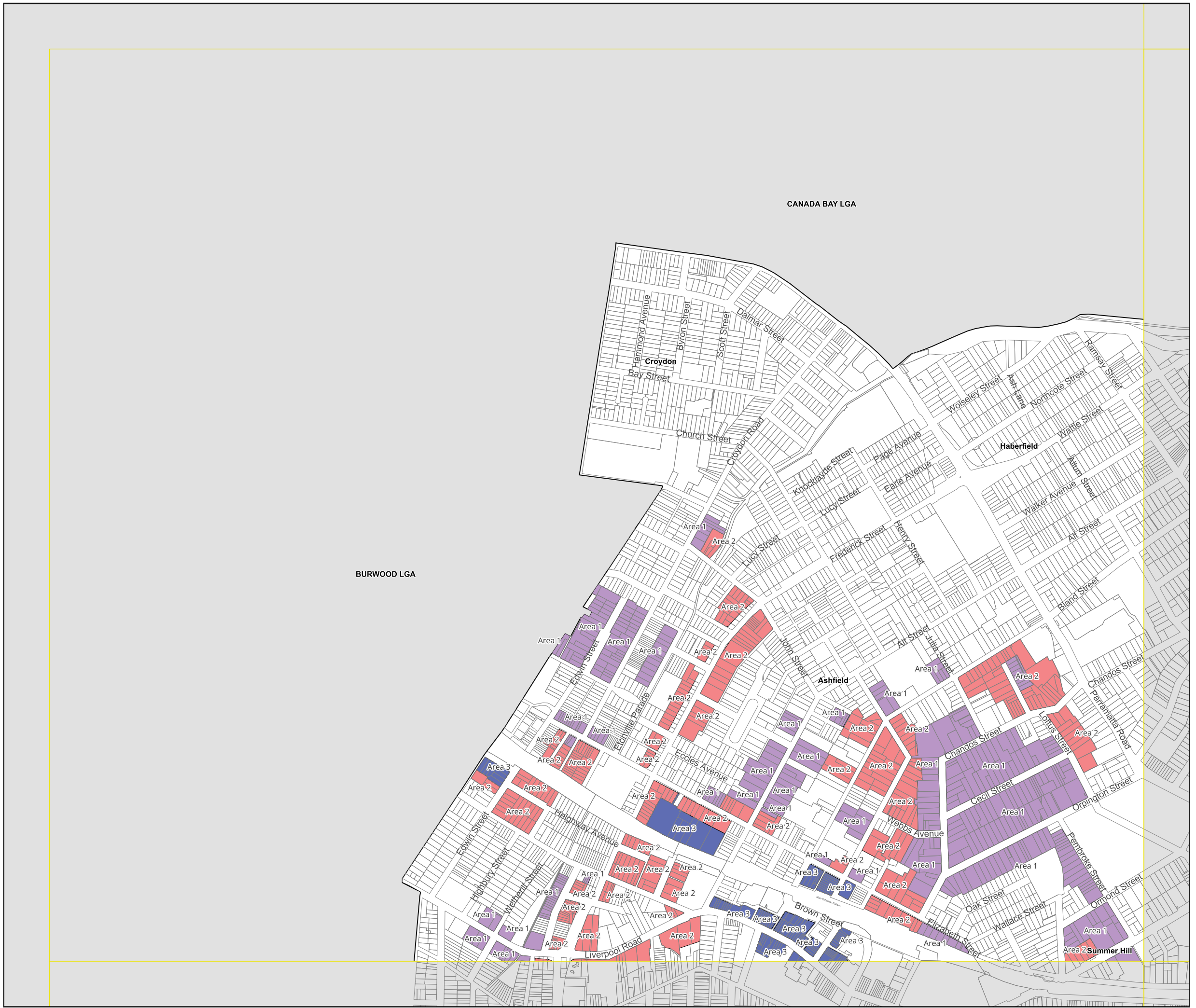
- Area 1
- Area 2
- Area 3
- Area 4

Cadastral

Cadastral 07/05/2025 © Spatial Services



Map identification number: 4170_COM_IMS_001_010_20250507





Proposed Alternate Approach

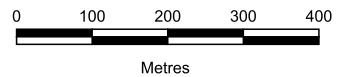
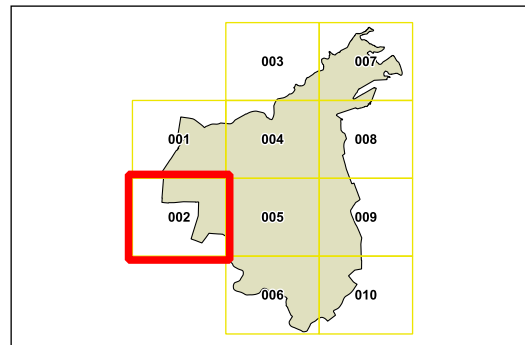
Minimum Site Area Incentive Map - Sheet IMS_002

Minimum site area incentive

- Area 1
- Area 2
- Area 3
- Area 4

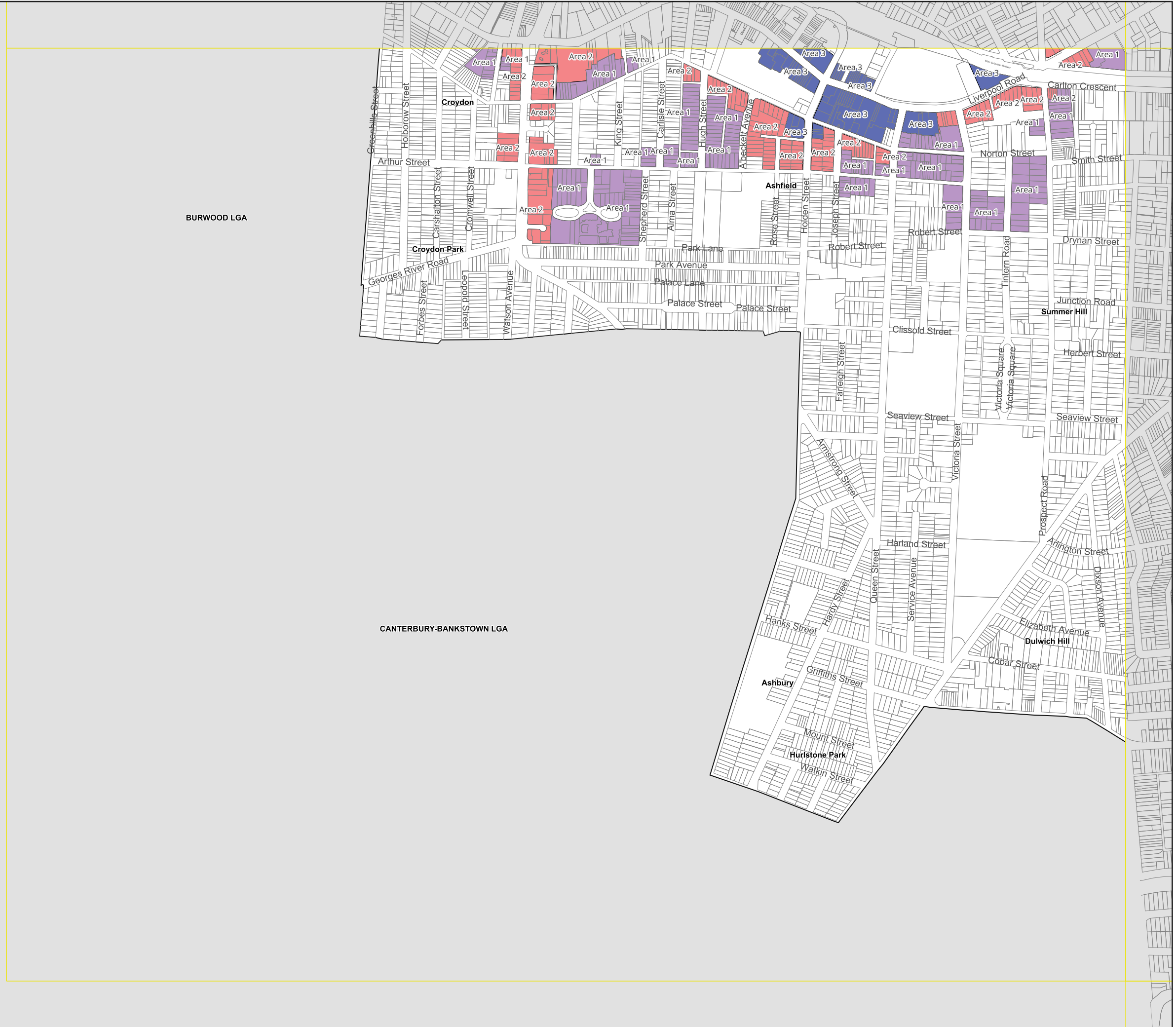
Cadastral

Cadastral 07/05/2025 © Spatial Services



Projection GDA 2020
MGA Zone 56

Map identification number: 4170_COM_IMS_002_010_20250507





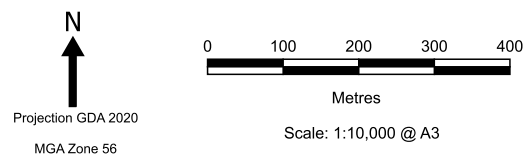
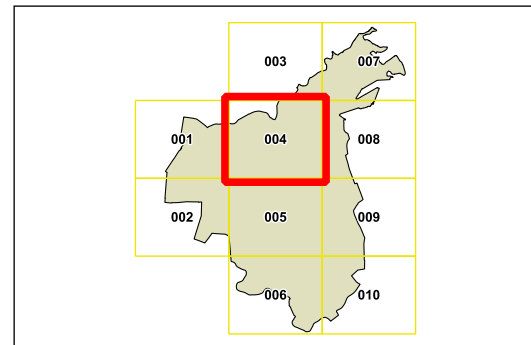
Proposed Alternate Approach

Minimum Site Area Incentive Map - Sheet IMS_004

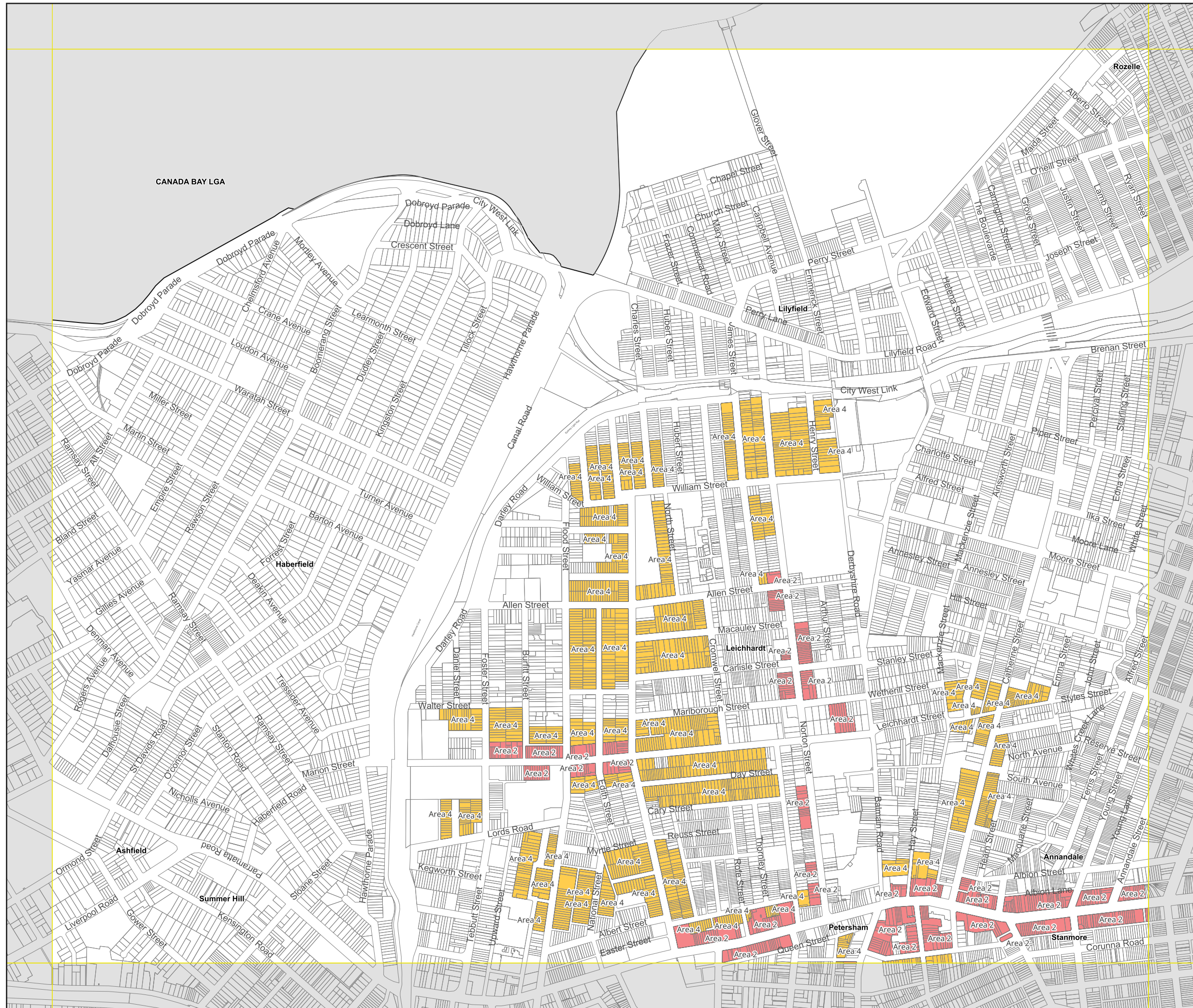
Minimum site area incentive

- Area 1
- Area 2
- Area 3
- Area 4

Cadastre
Cadastre 07/05/2025 © Spatial Services



Map identification number: 4170_COM_IMS_004_010_20250507





Proposed Alternate Approach

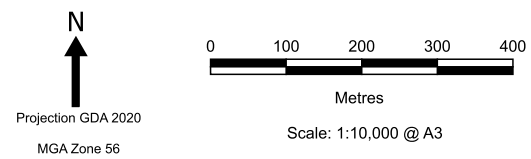
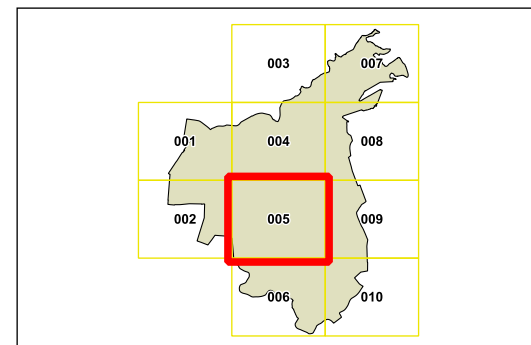
Minimum Site Area Incentive Map - Sheet IMS_005

Minimum site area incentive

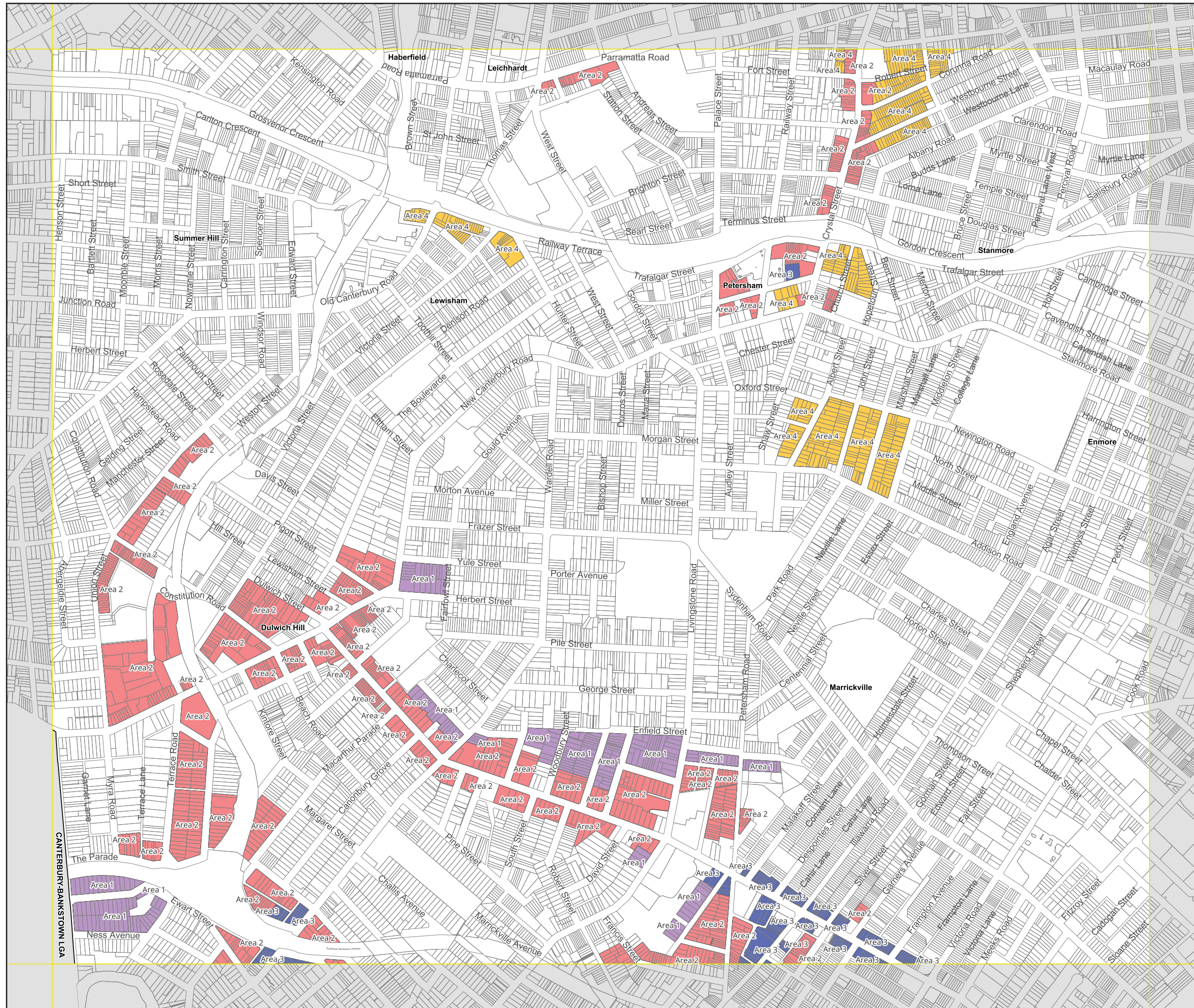
- Area 1
- Area 2
- Area 3
- Area 4

Cadastre

Cadastre 07/05/2025 © Spatial Services



Map identification number: 4170_COM_IMS_005_010_20250507





Proposed Alternate Approach

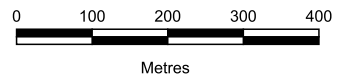
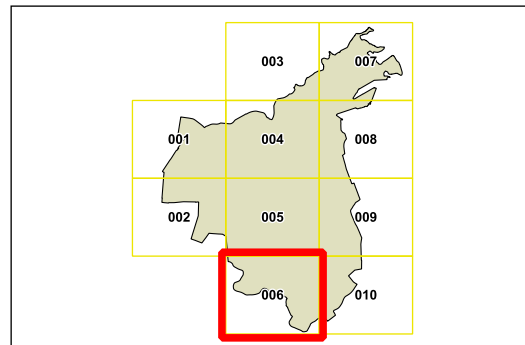
Minimum Site Area Incentive Map - Sheet IMS_006

Minimum site area incentive

- Area 1
- Area 2
- Area 3
- Area 4

Cadastral

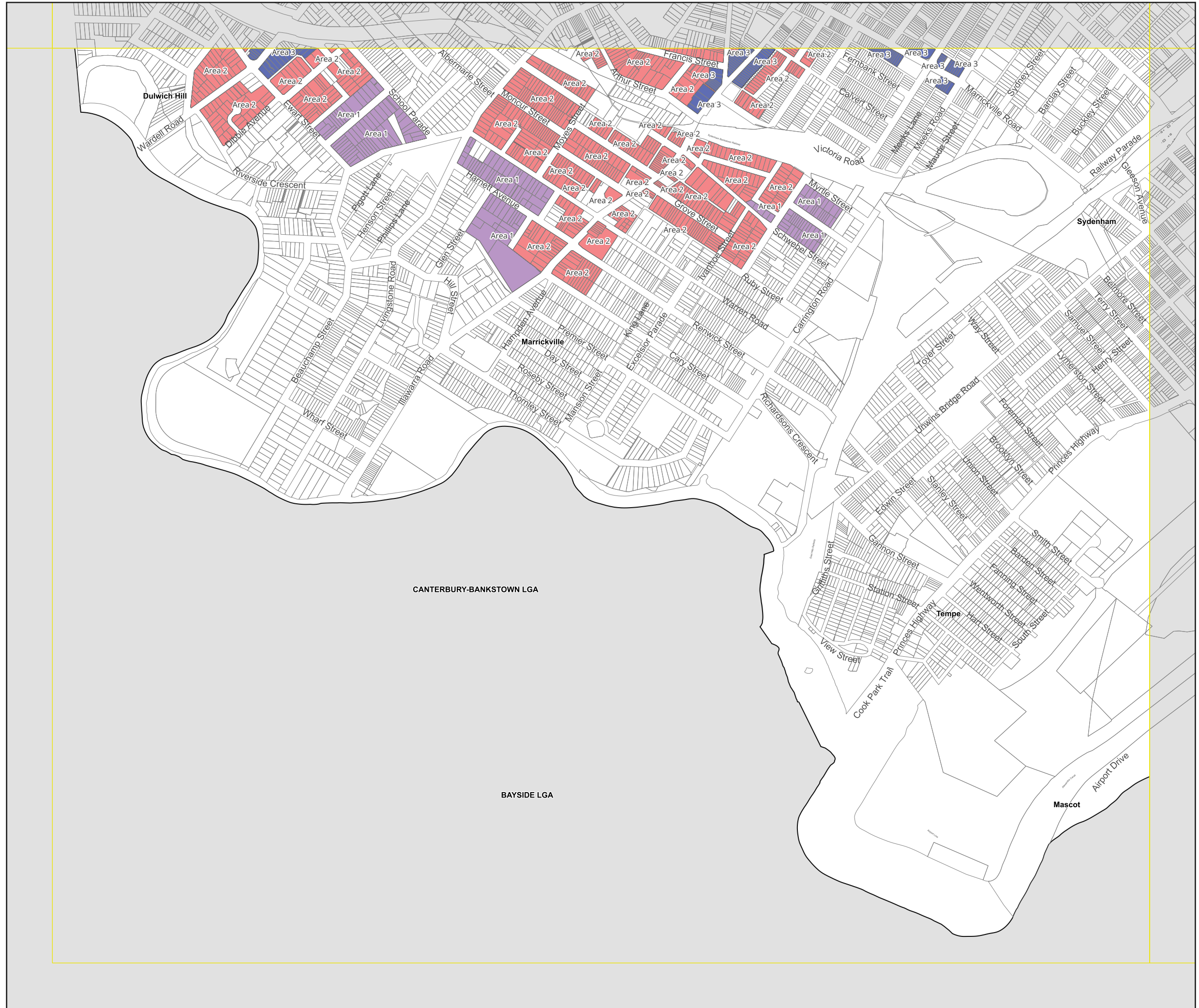
Cadastral 07/05/2025 © Spatial Services



Projection GDA 2020
MGA Zone 56

Scale: 1:10,000 @ A3

Map identification number: 4170_COM_IMS_006_010_20250507





Proposed Alternate Approach

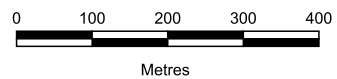
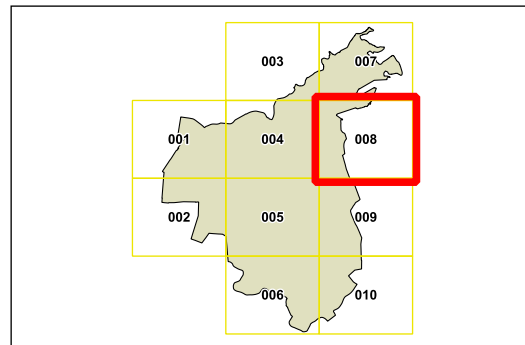
Minimum Site Area Incentive Map - Sheet IMS_008

Minimum site area incentive

- Area 1
- Area 2
- Area 3
- Area 4

Cadastre

Cadastre 07/05/2025 © Spatial Services



Projection GDA 2020
MGA Zone 56

Map identification number: 4170_COM_IMS_008_010_20250507



CITY OF SYDNEY LGA



Proposed Alternate Approach

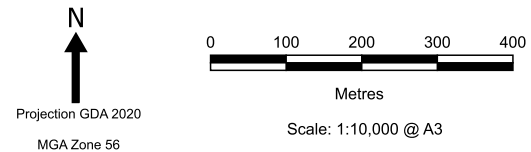
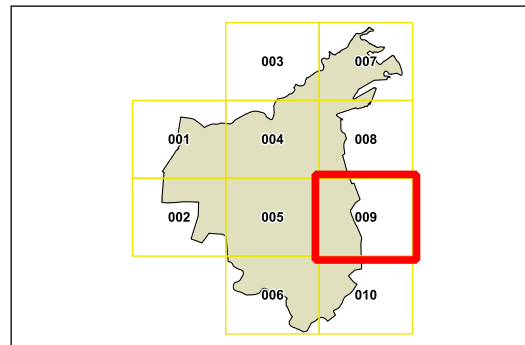
Minimum Site Area Incentive Map - Sheet IMS_009

Minimum site area incentive

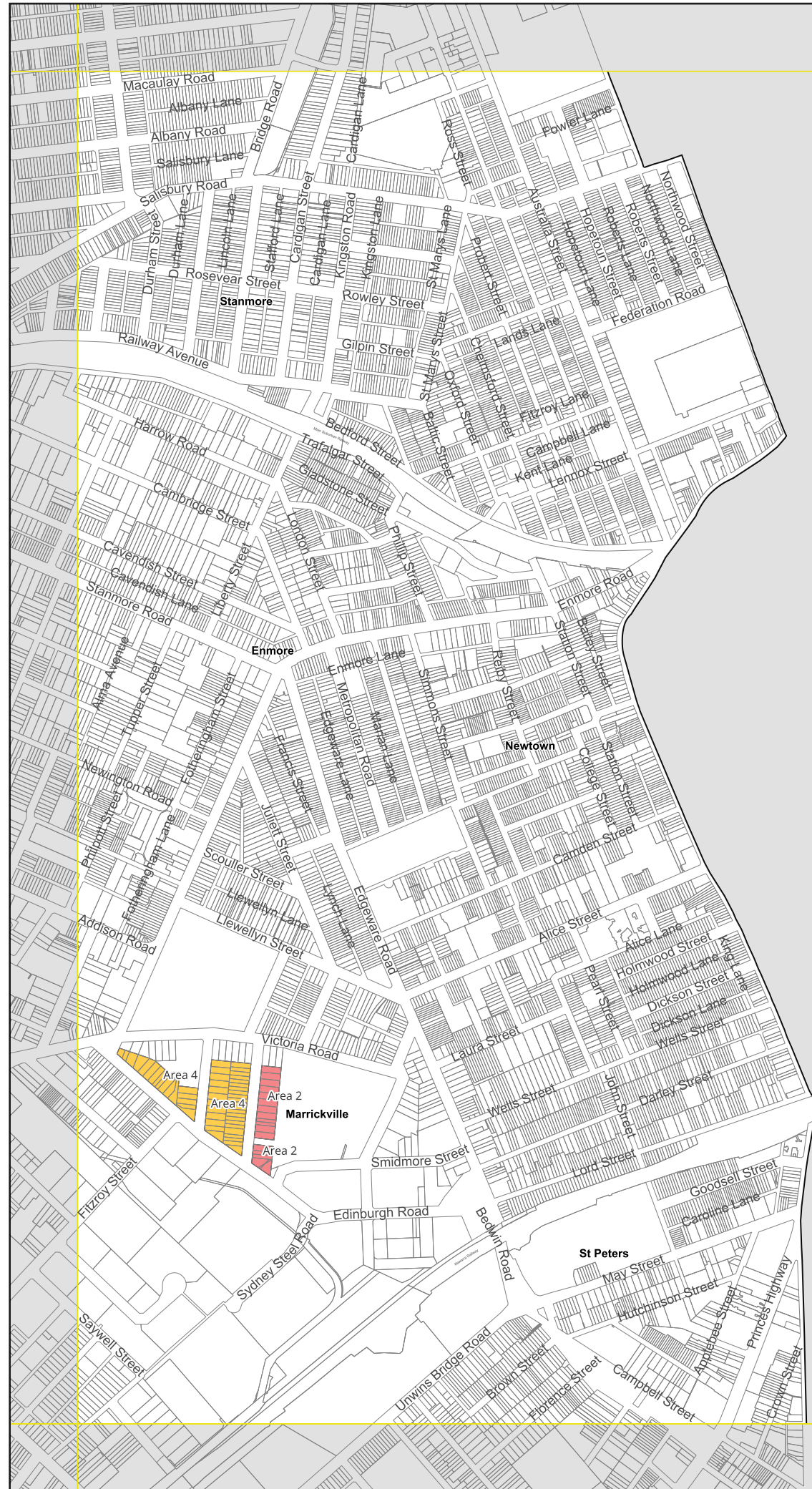
- Area 1
- Area 2
- Area 3
- Area 4

Cadastre

Cadastre 07/05/2025 © Spatial Services



Map identification number: 4170_COM_IMS_009_010_20250507



CITY OF SYDNEY LGA



Proposed Alternate Approach

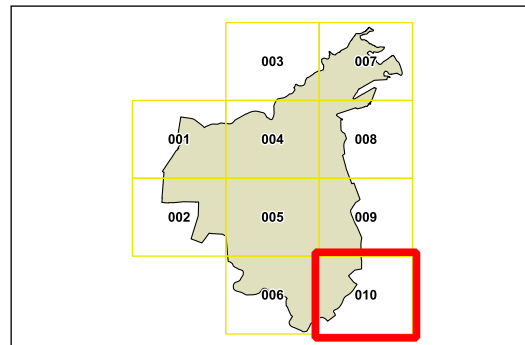
Minimum Site Area Incentive Map - Sheet IMS_010

Minimum site area incentive

- Area 1
- Area 2
- Area 3
- Area 4

Cadastral

Cadastral 07/05/2025 © Spatial Services



Projection GDA 2020
MGA Zone 56

Scale: 1:10,000 @ A3

Map identification number: 4170_COM_IMS_010_010_20250507



Map title

Public realm incentive

Sheet – proposed only

1, 2, 5 and 6 only

Notes:

- This is a new map. The Inner West Local Environmental Plan does not include Public realm incentive map.
Area A and B relate to the provision of active transport connections.
Area C relates to the provision of publicly accessible open space and active transport connections.
- For further information on the proposed Public realm incentive refer to ÚæcÒ [~the exhibited Housing Investigation Area Master Plans and Council's Alternate approach to new housing in the Inner West documents.



Proposed Alternate Approach

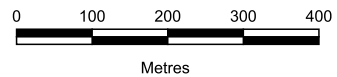
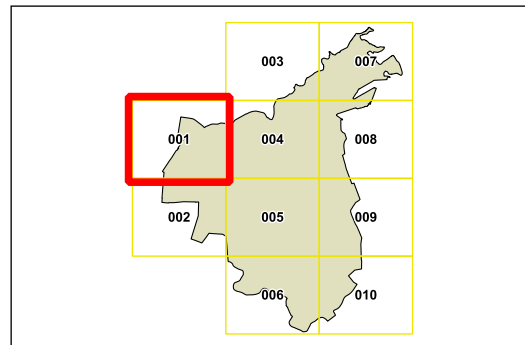
Public Realm Incentive Map - Sheet IPR_001

Public Realm Incentive

- Area A
- Area B
- Area C

Cadastral

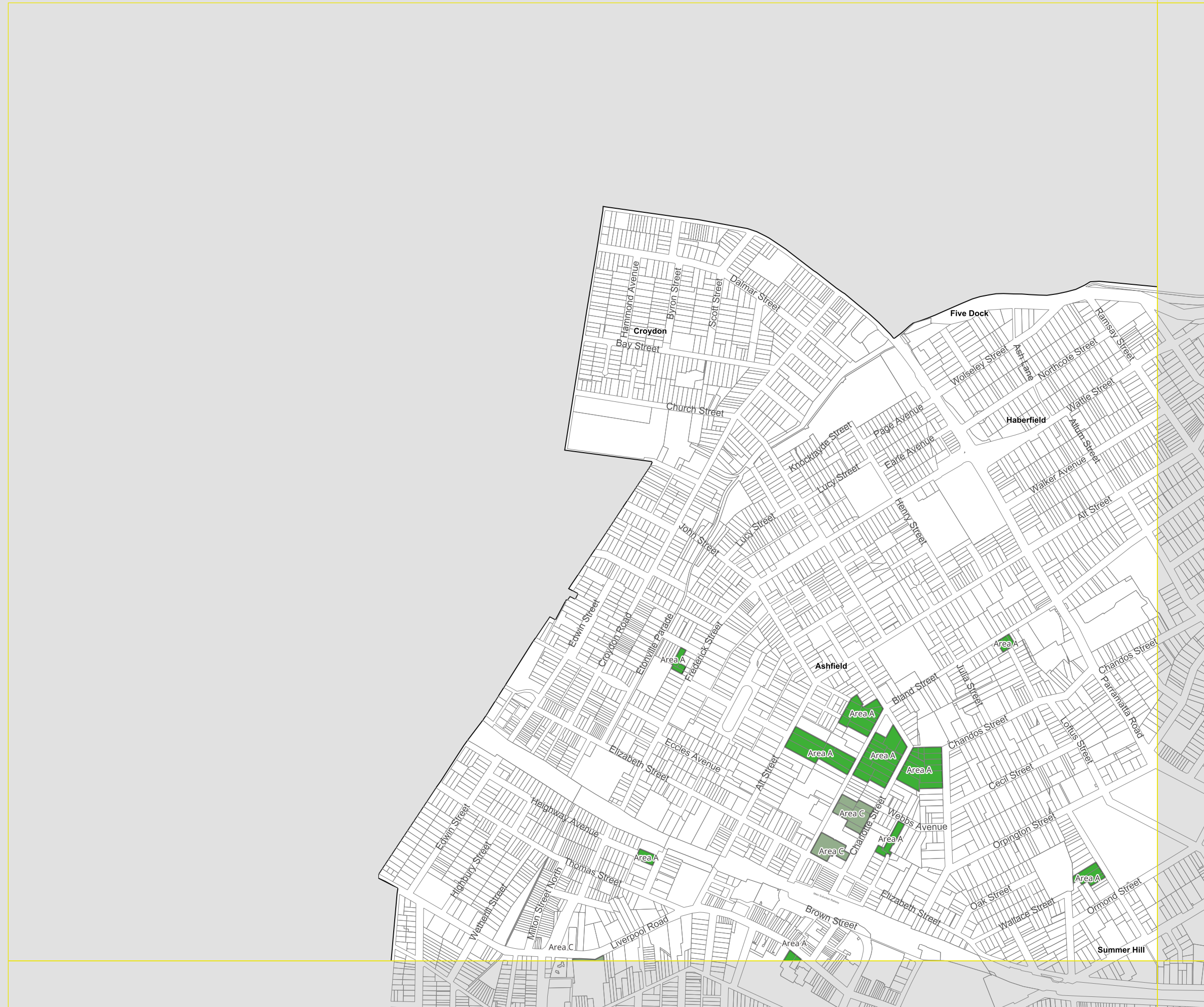
Cadastral 06/05/2025 © Spatial Services



Projection GDA 2020
MGA Zone 56

Scale: 1:10,000 @ A3

Map identification number: 4170_COM_IPR_001_010_20250506





Proposed Alternate Approach

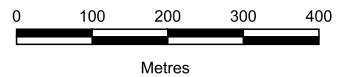
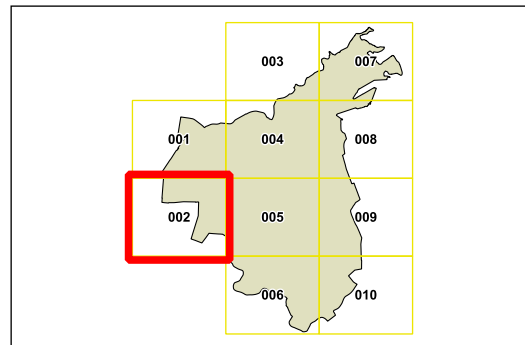
Public Realm Incentive Map - Sheet IPR_002

Public Realm Incentive

- Area A
- Area B
- Area C

Cadastral

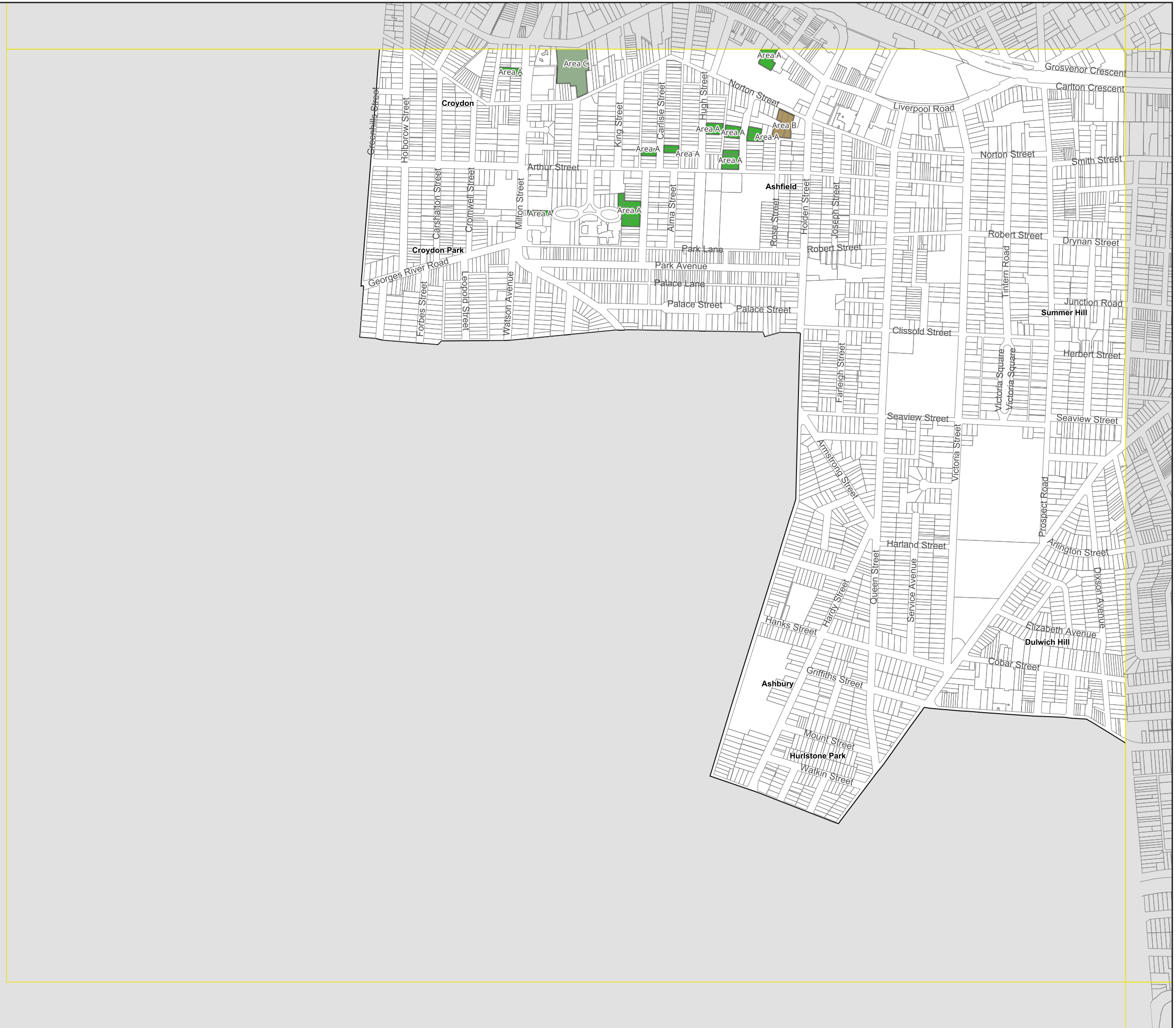
Cadastral 06/05/2025 © Spatial Services



Projection GDA 2020
MGA Zone 56

Scale: 1:10,000 @ A3

Map identification number: 4170_COM_IPR_002_010_20250506





Proposed Alternate Approach

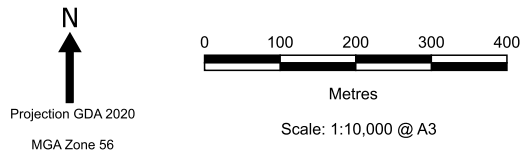
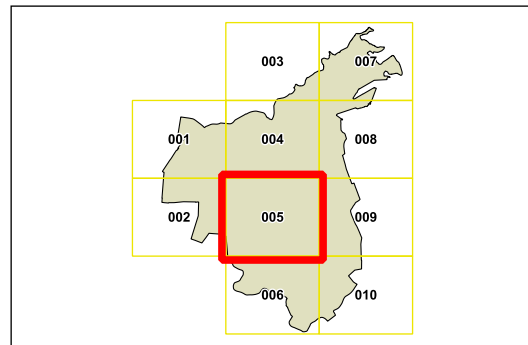
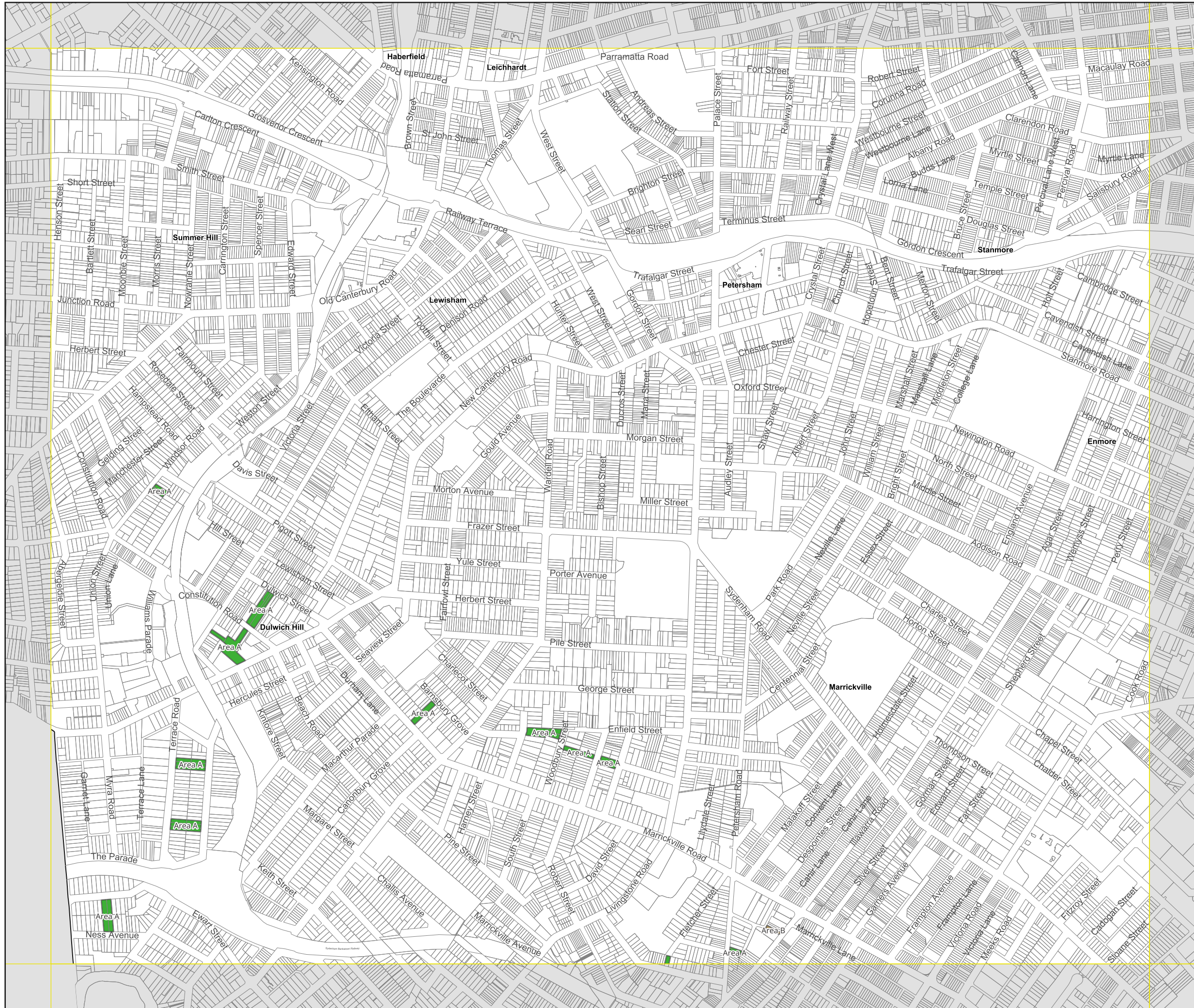
Public Realm Incentive Map - Sheet IPR_005

Public Realm Incentive

- Area A
- Area B
- Area C

Cadastral

Cadastral 06/05/2025 © Spatial Services



Map identification number: 4170_COM_IPR_005_010_20250506



Proposed Alternate Approach

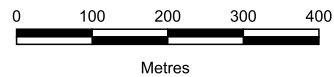
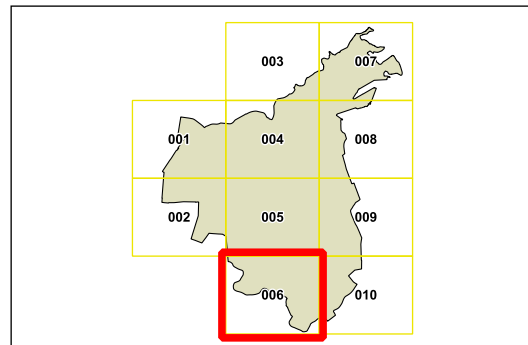
Public Realm Incentive Map - Sheet IPR_006

Public Realm Incentive

- Area A
- Area B
- Area C

Cadastral

Cadastral 06/05/2025 © Spatial Services



Projection GDA 2020
MGA Zone 56

Scale: 1:10,000 @ A3

Map identification number: 4170_COM_IPR_006_010_20250506

Map title

Sustainability incentive


Sheet – proposed only

1, 2, 4, 5, 6,8, 9 and 10 only


Notes:

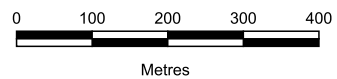
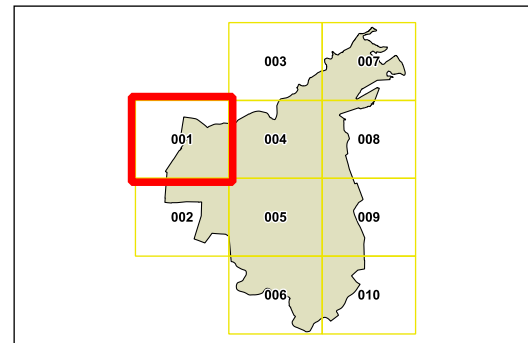
- This is a new map. The Inner West Local Environmental Plan does not include Sustainability incentive map.
- For further information on the proposed Sustainability incentive refer to the exhibited Planning Master Plan and Council's Alternative approach to new housing in the Inner West documents.

Sustainability Incentive

 Sustainability Incentive

Cadastral

 Cadastre 06/05/2025 © Spatial Services



Projection GDA 2020
MGA Zone 56

Scale: 1:10,000 @ A3

Map identification number: 4170_COM_IST_001_010_20250506







Proposed Alternate Approach

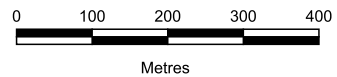
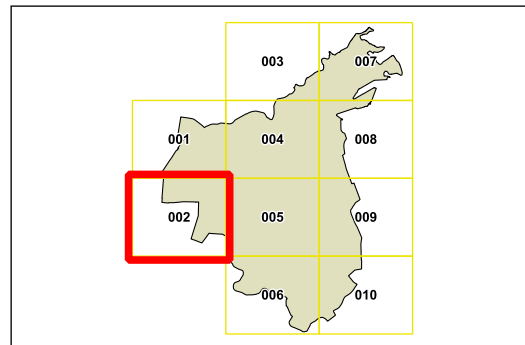
Sustainability Incentive Map - Sheet IST_002

Sustainability Incentive

 Sustainability Incentive

Cadastre

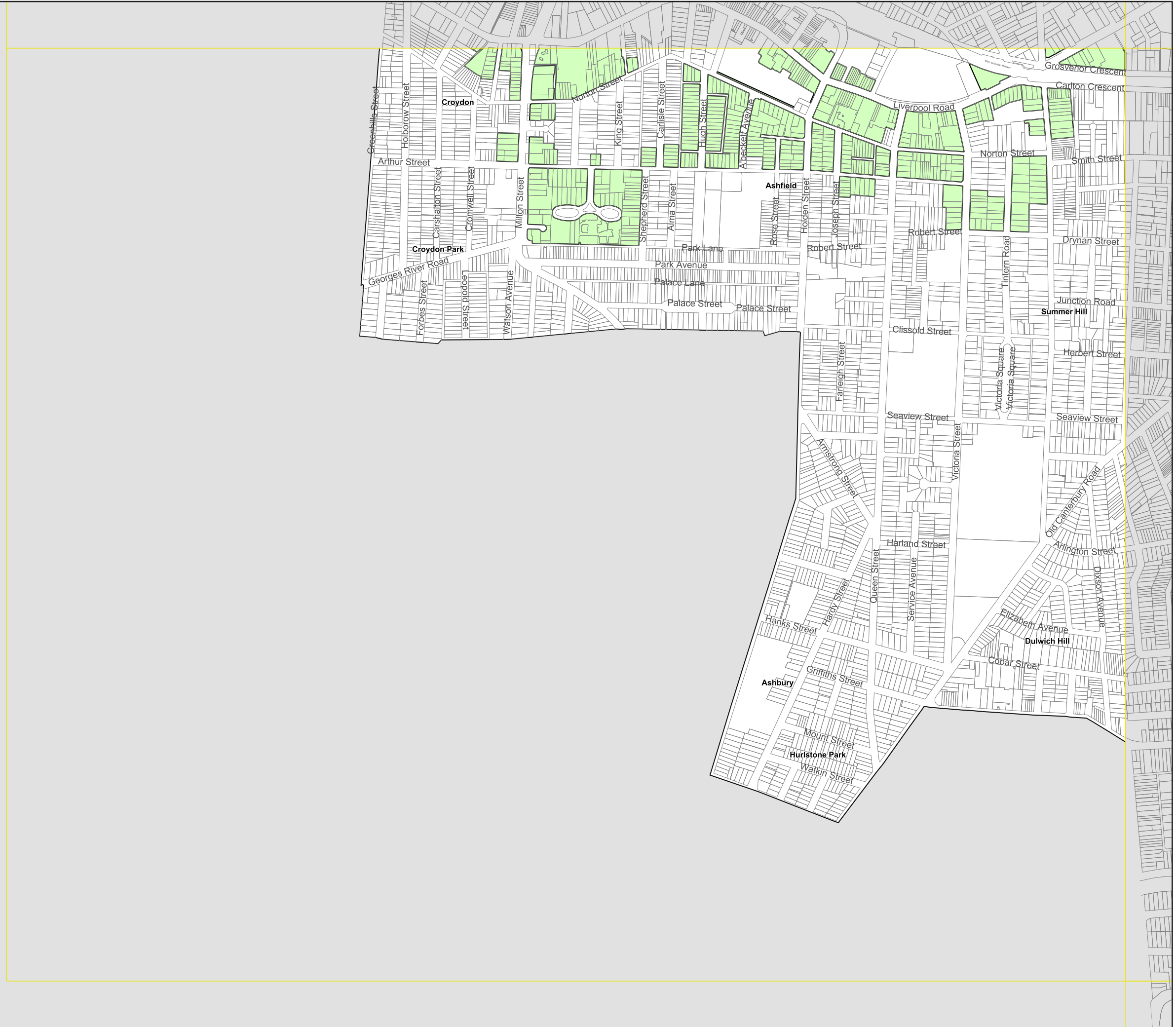
 Cadastre 06/05/2025 © Spatial Services



Projection GDA 2020
MGA Zone 56

Scale: 1:10,000 @ A3

Map identification number: 4170_COM_IST_002_010_20250506





Proposed Alternate Approach

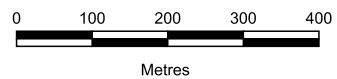
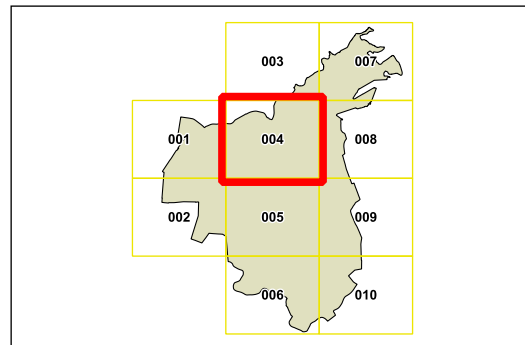
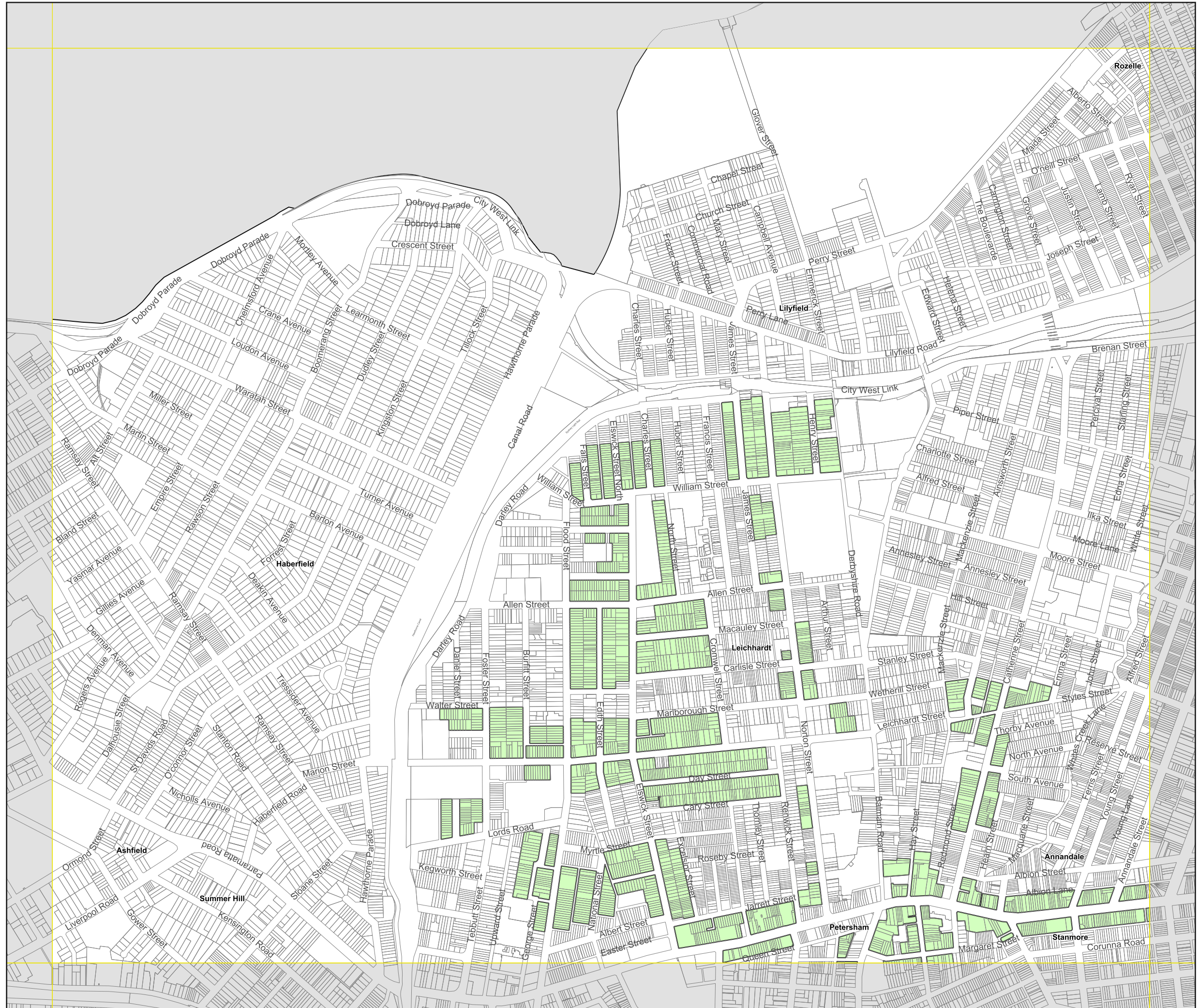
Sustainability Incentive Map - Sheet IST_004

Sustainability Incentive

Sustainability Incentive

Cadastre

Cadastre 06/05/2025 © Spatial Services



Projection GDA 2020
MGA Zone 56

Scale: 1:10,000 @ A3

Map identification number: 4170_COM_IST_004_010_20250506



Proposed Alternate Approach

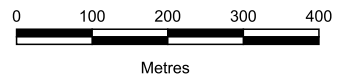
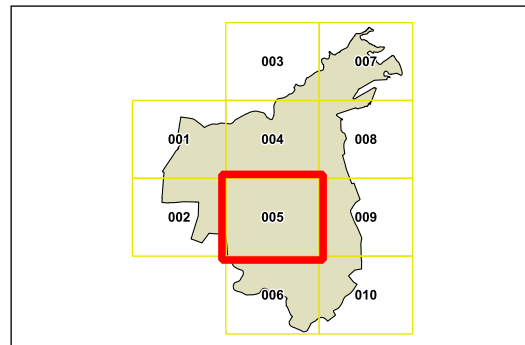
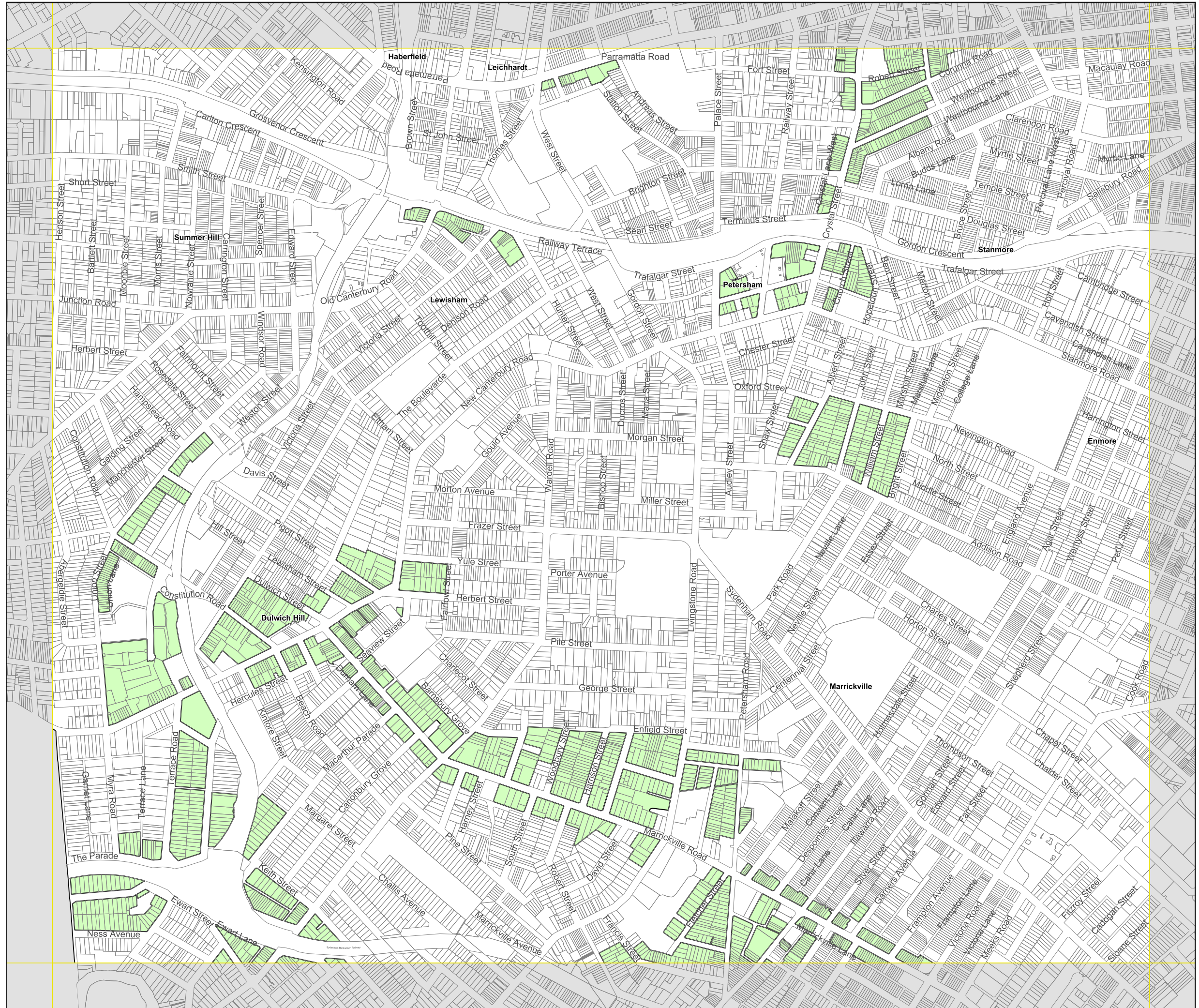
Sustainability Incentive Map - Sheet IST_005

Sustainability Incentive

Sustainability Incentive

Cadastre

Cadastre 06/05/2025 © Spatial Services



Projection GDA 2020
MGA Zone 56

Scale: 1:10,000 @ A3

Map identification number: 4170_COM_IST_005_010_20250506



Proposed Alternate Approach

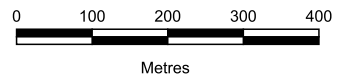
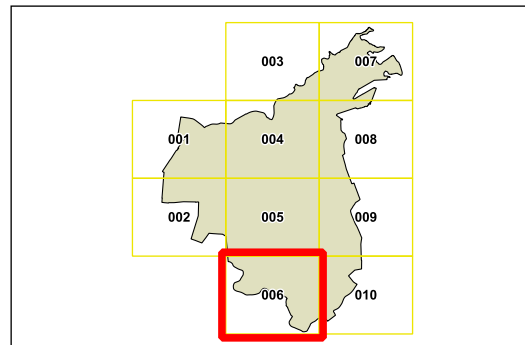
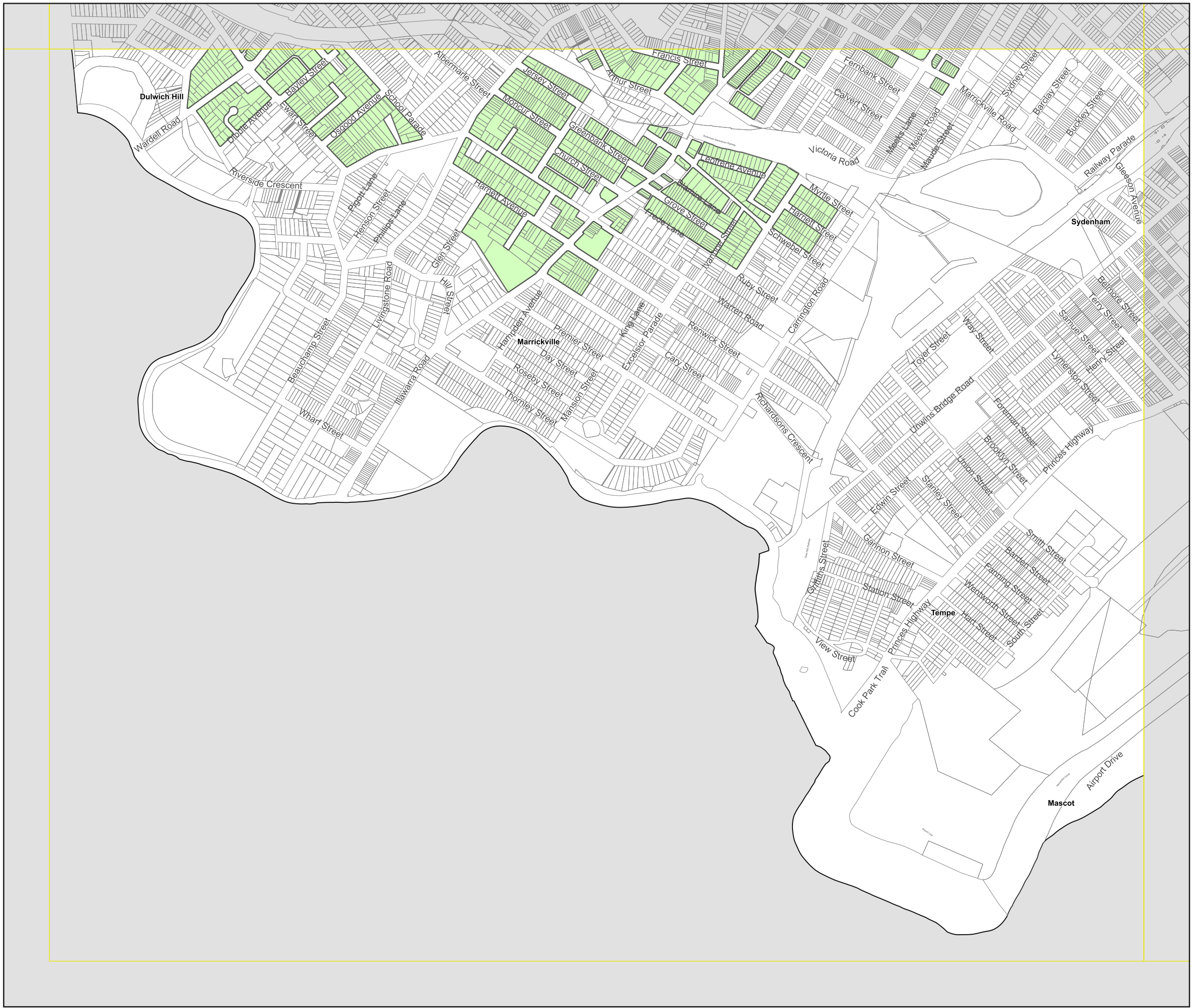
Sustainability Incentive Map - Sheet IST_006

Sustainability Incentive

Sustainability Incentive

Cadastral

Cadastre 06/05/2025 © Spatial Services



Projection GDA 2020
MGA Zone 56

Scale: 1:10,000 @ A3


Map identification number: 4170_COM_IST_006_010_20250506




Proposed Alternate Approach

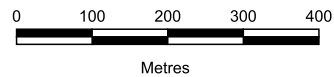
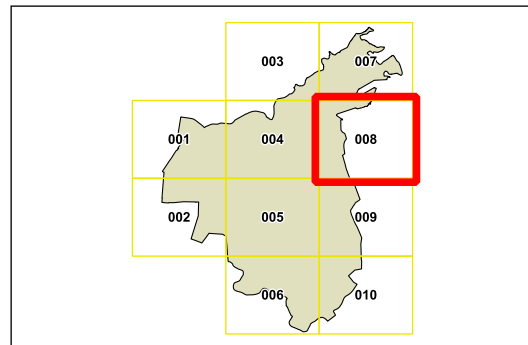
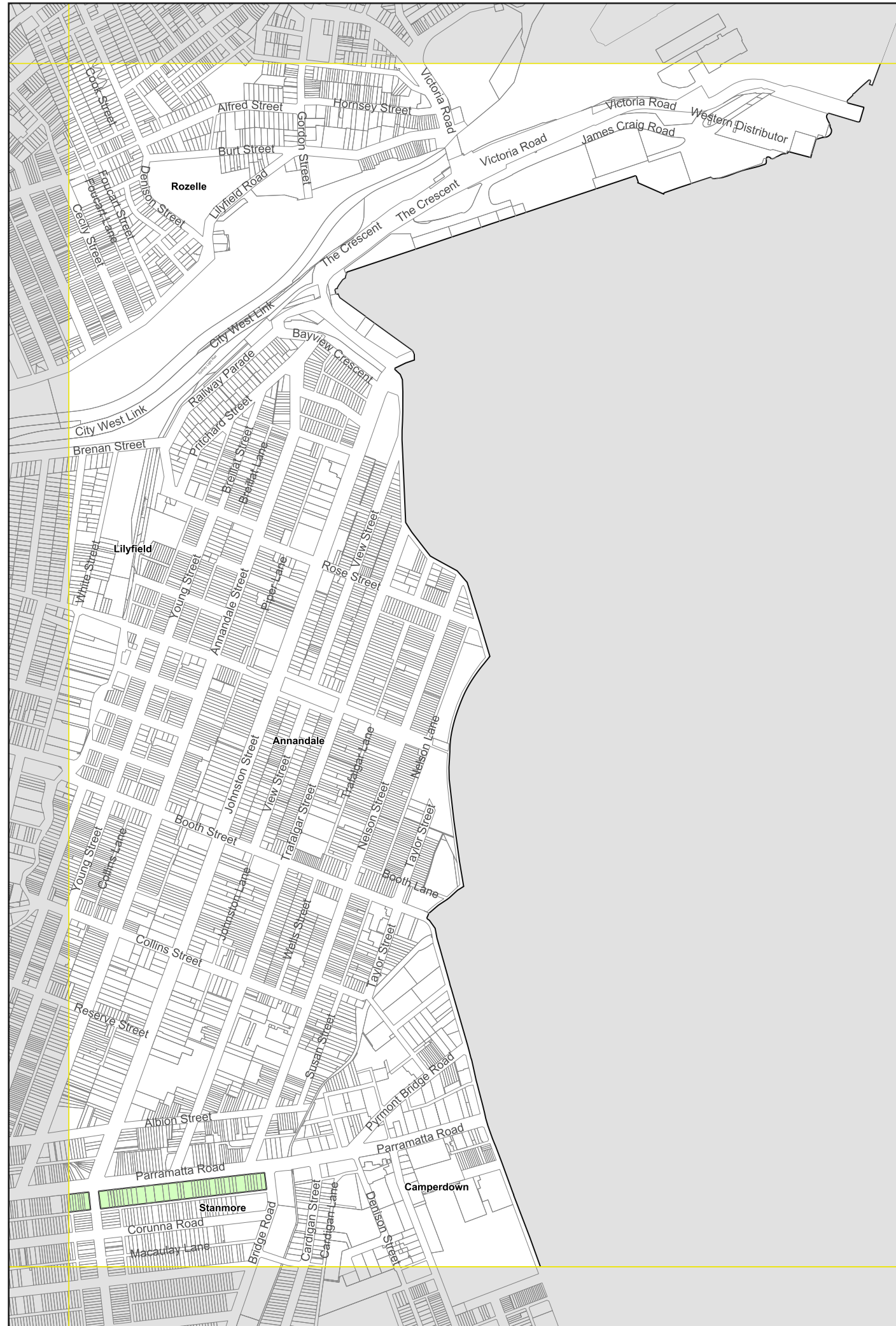
Sustainability Incentive Map - Sheet IST_008

Sustainability Incentive

 Sustainability Incentive

Cadastral

 Cadastre 06/05/2025 © Spatial Services



Projection GDA 2020
MGA Zone 56

Scale: 1:10,000 @ A3

Map identification number: 4170_COM_IST_008_010_20250506



Proposed Alternate Approach

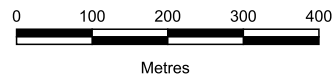
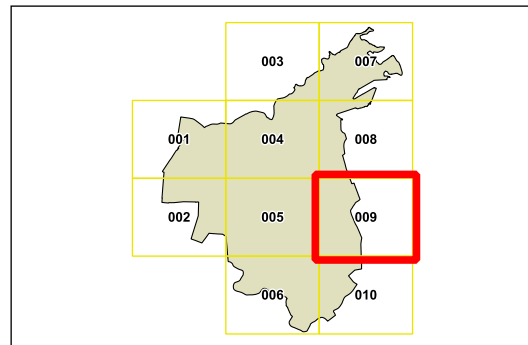
Sustainability Incentive Map - Sheet IST_009

Sustainability Incentive

Sustainability Incentive

Cadastre

Cadastre 06/05/2025 © Spatial Services



Projection GDA 2020
MGA Zone 56

Scale: 1:10,000 @ A3


Map identification number: 4170_COM_IST_009_010_20250506




Proposed Alternate Approach

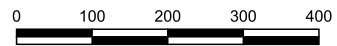
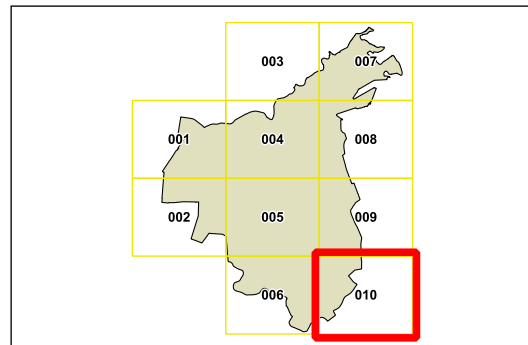
Sustainability Incentive Map - Sheet IST_010

Sustainability Incentive

 Sustainability Incentive

Cadastre

 Cadastre 06/05/2025 © Spatial Services



Metres

Scale: 1:10,000 @ A3

Projection GDA 2020
MGA Zone 56

Map identification number: 4170_COM_IST_010_010_20250506

