



Appendix 10

Our Fairer Future Plan:

Council's approach for new housing in the Inner West

Map Book

Pages 57-130

May 2025

Map title

**Height of building:
Current and proposed**

Sheet

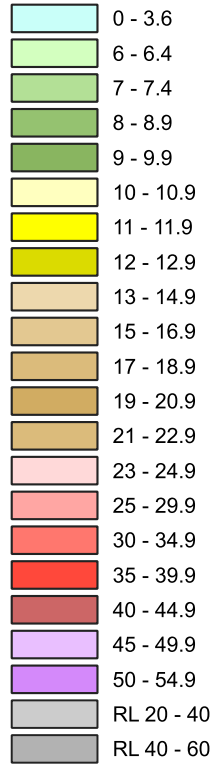
1 to 10



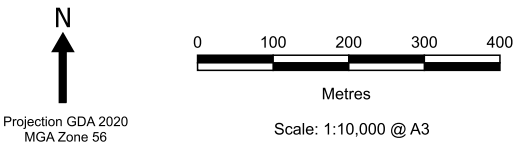
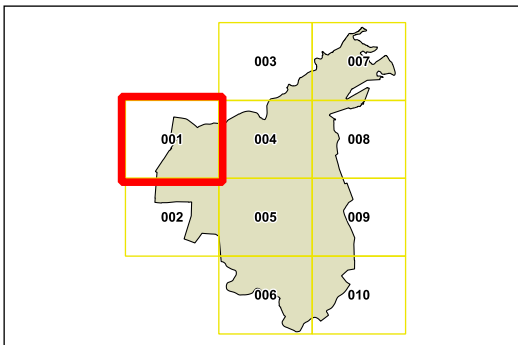
Inner West Local Environmental Plan 2022

Height of Buildings Map - Sheet HOB_001

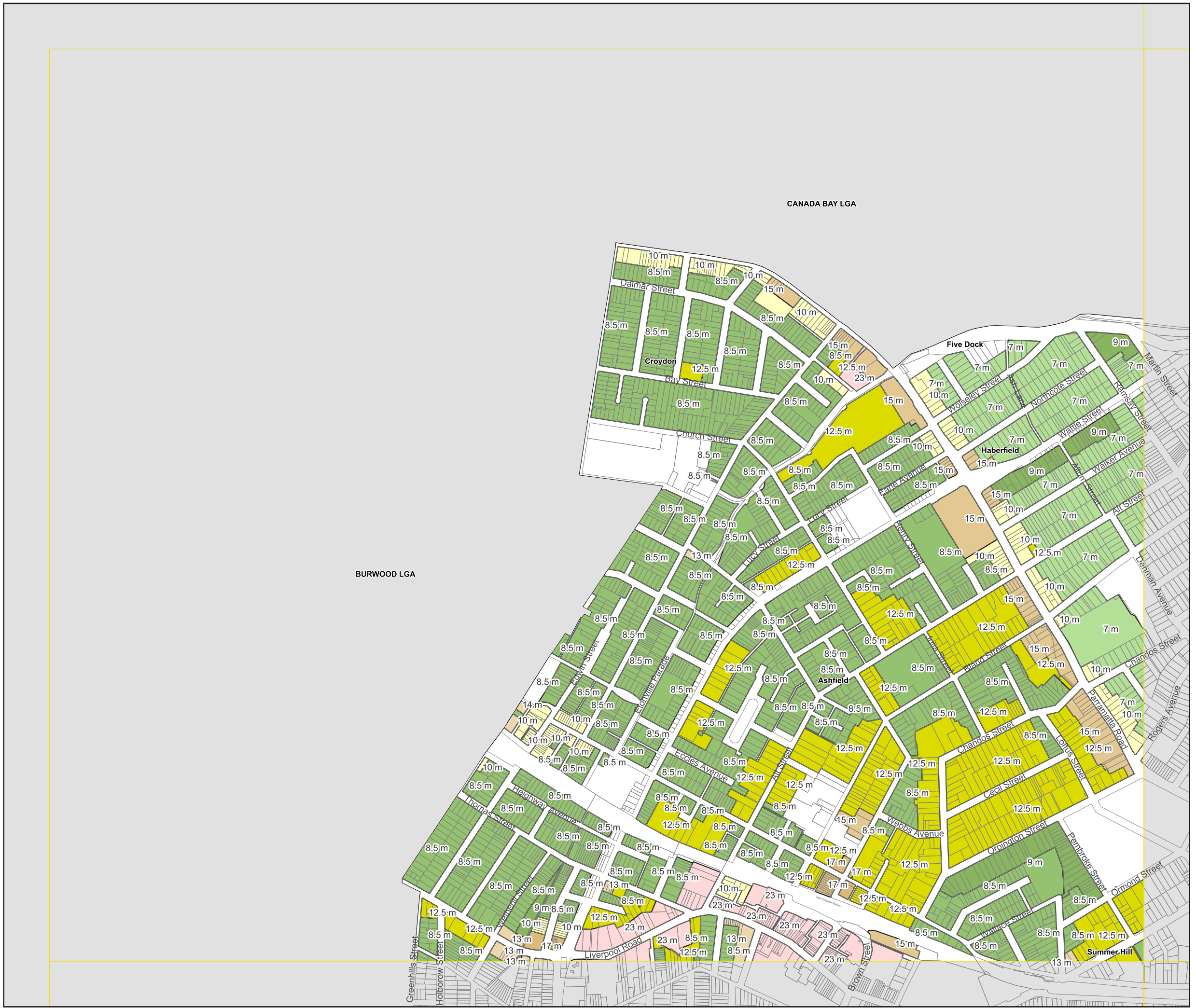
Maximum Building Height (m)



Cadastre
 Cadastre 08/05/2025© Spatial Services

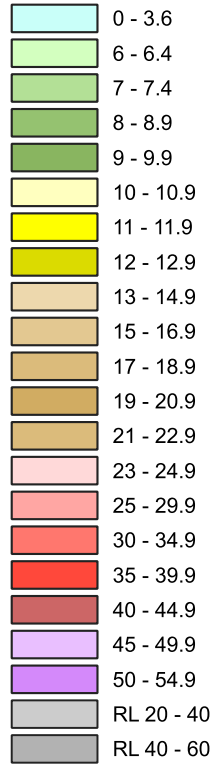


Map identification number: 4170_COM_HOB_001_010_20250508

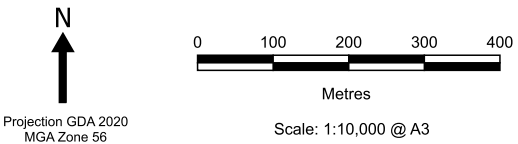
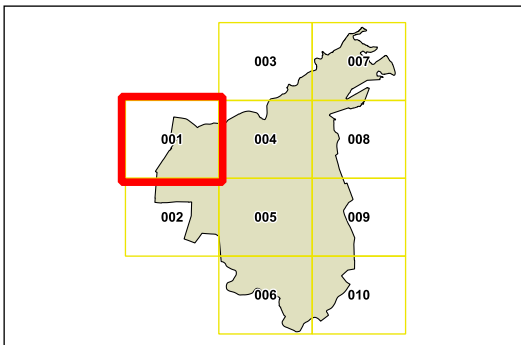


Height of Buildings Map - Sheet HOB_001

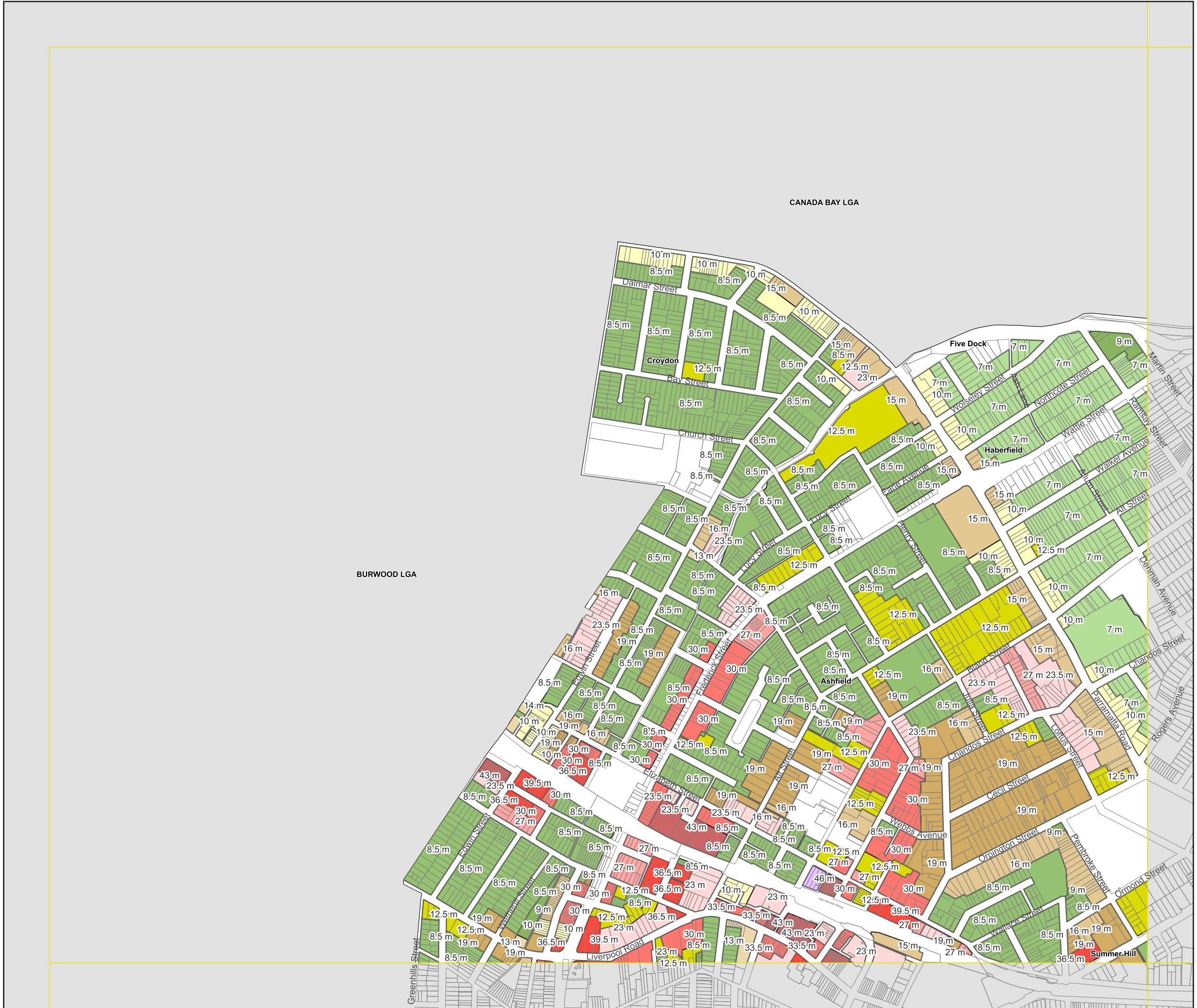
Maximum Building Height (m)



Cadastre
Cadastre 12/05/2025© Spatial Services



Map identification number: 4170_COM_HOB_001_010_20250512

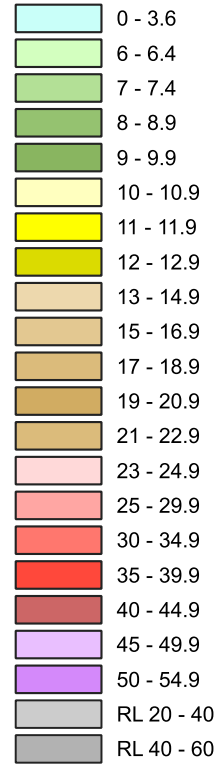




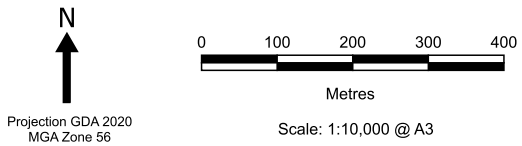
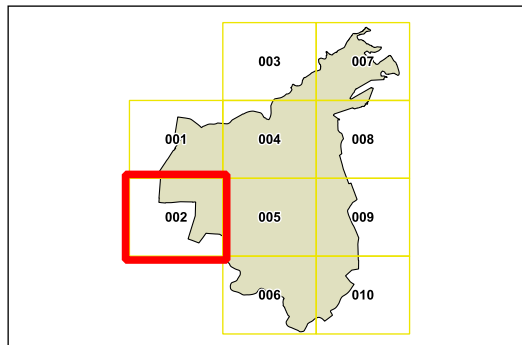
Inner West Local Environmental Plan 2022

Height of Buildings Map - Sheet HOB_002

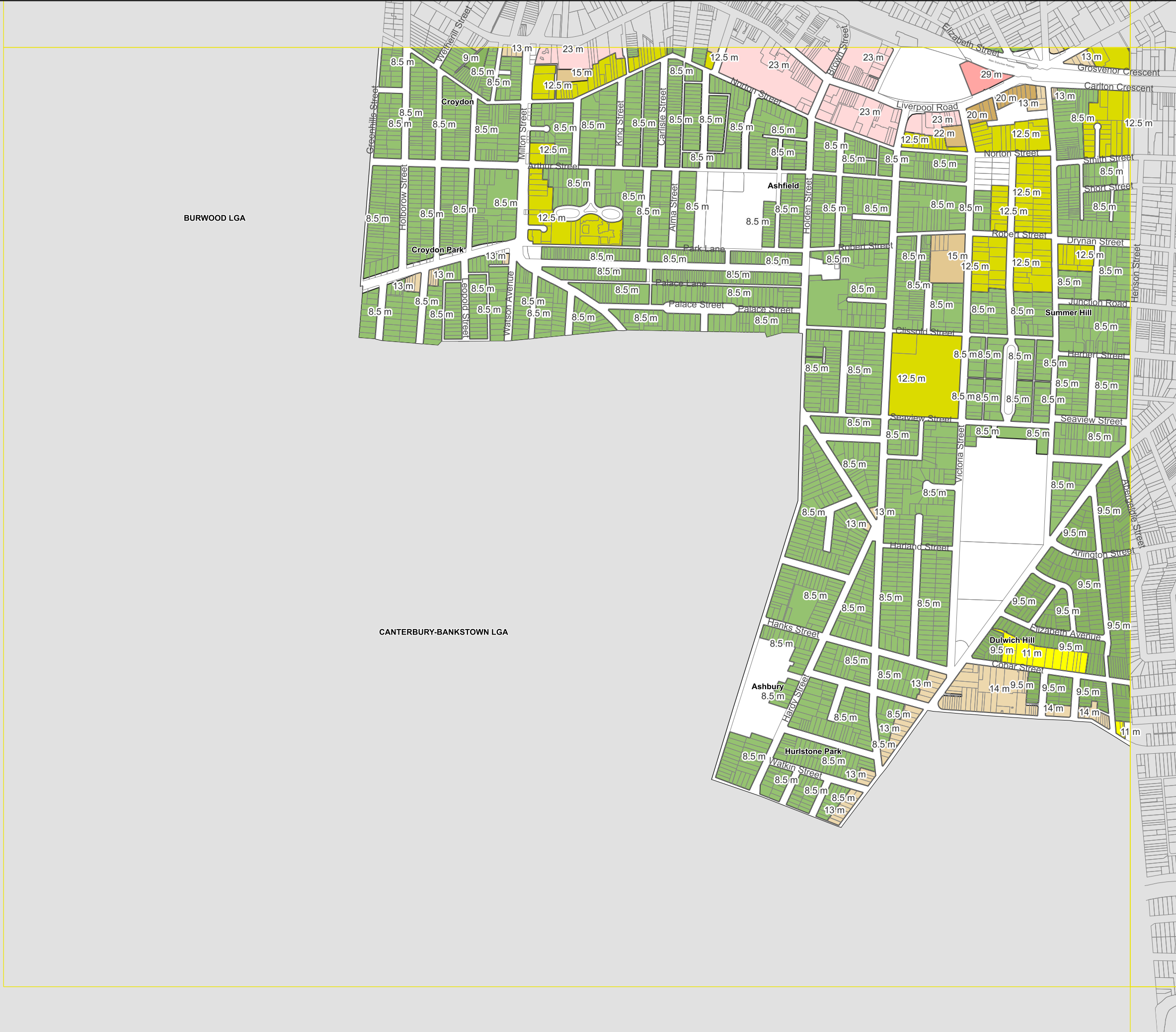
Maximum Building Height (m)



Cadastre
 Cadastre 08/05/2025© Spatial Services



Map identification number: 4170_COM_HOB_002_010_20250508

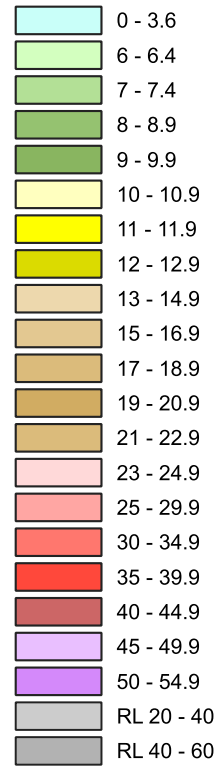




Proposed Alternate Approach

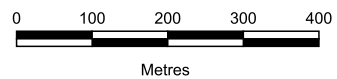
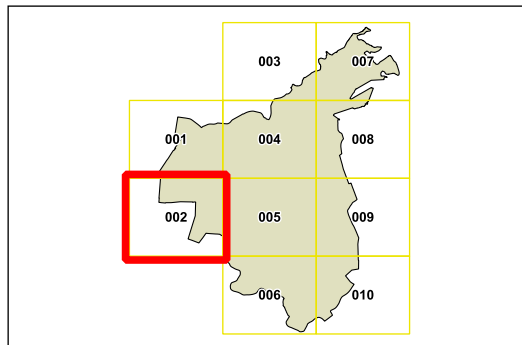
Height of Buildings Map - Sheet HOB_002

Maximum Building Height (m)



Cadastral

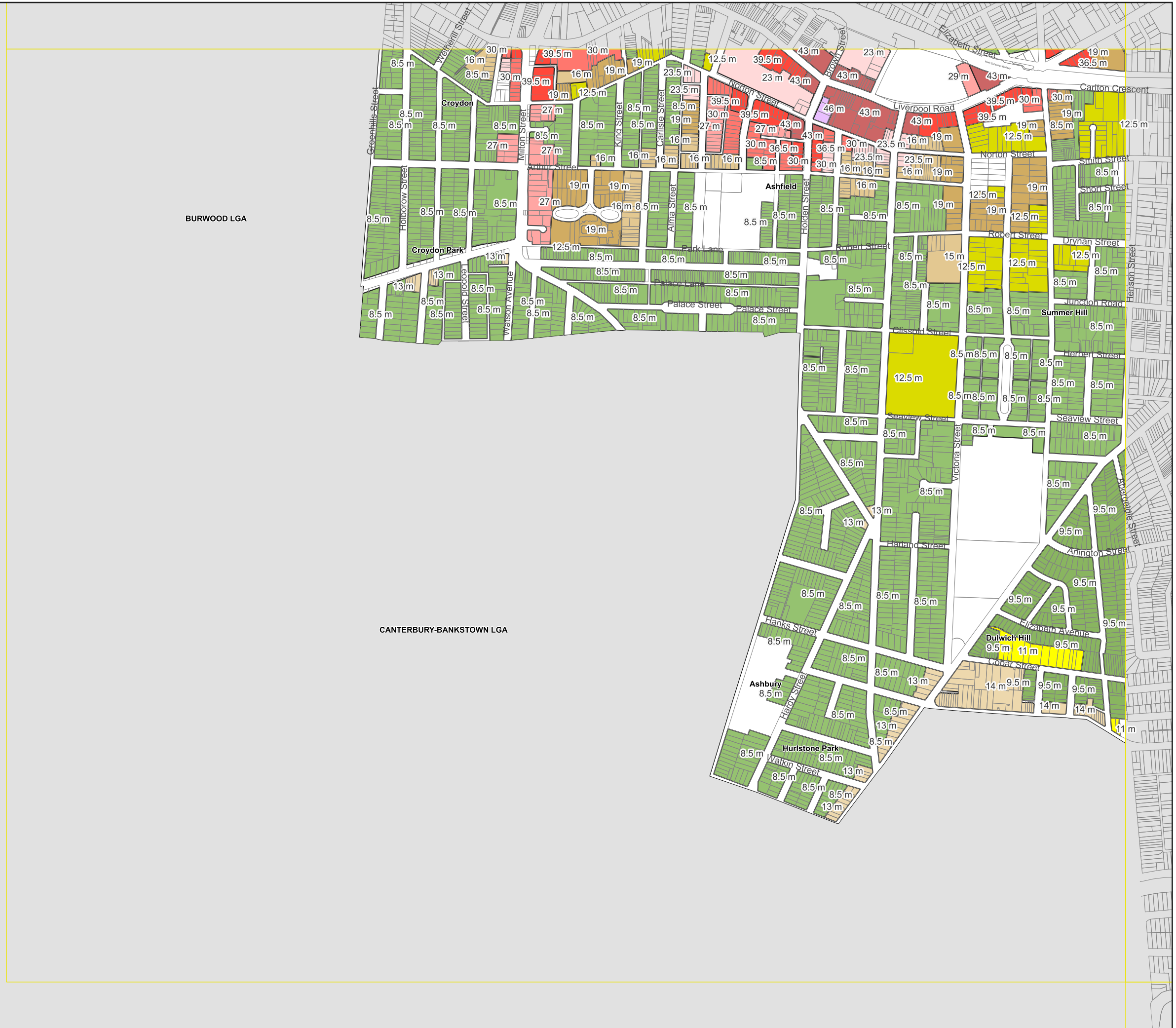
Cadastral 12/05/2025© Spatial Services



Projection: GDA 2020
MGA Zone 56

Scale: 1:10,000 @ A3

Map identification number: 4170_COM_HOB_002_010_20250512

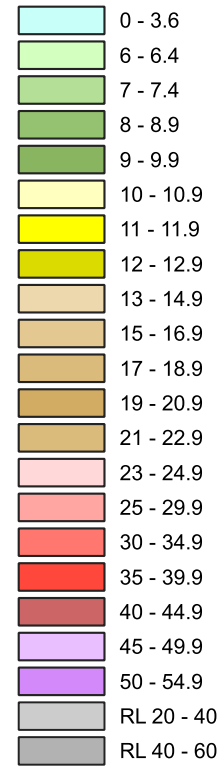




Inner West Local Environmental Plan 2022

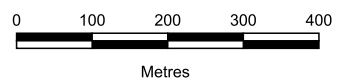
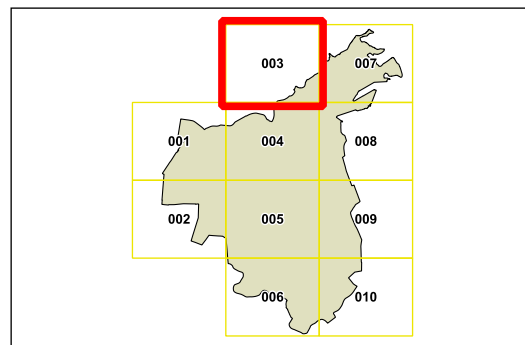
Height of Buildings Map - Sheet HOB_003

Maximum Building Height (m)



Cadastre

Cadastre 08/05/2025© Spatial Services



Projection GDA 2020
MGA Zone 56

Scale: 1:10,000 @ A3

Map identification number: 4170_COM_HOB_003_010_20250508

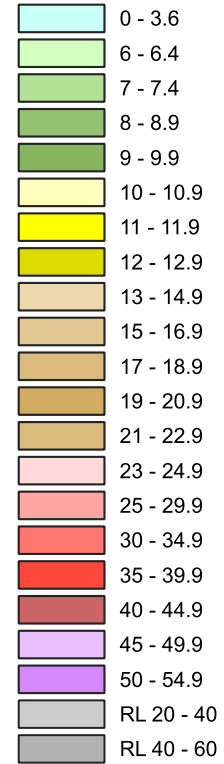




Proposed Alternate Approach

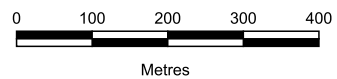
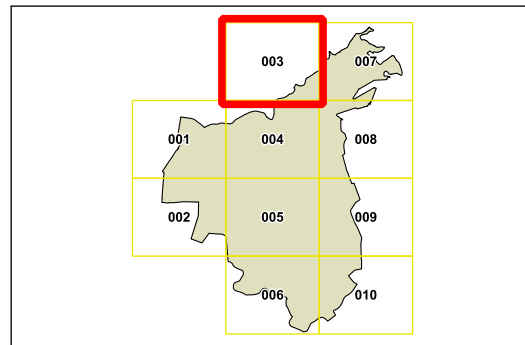
Height of Buildings Map - Sheet HOB_003

Maximum Building Height (m)



Cadastre

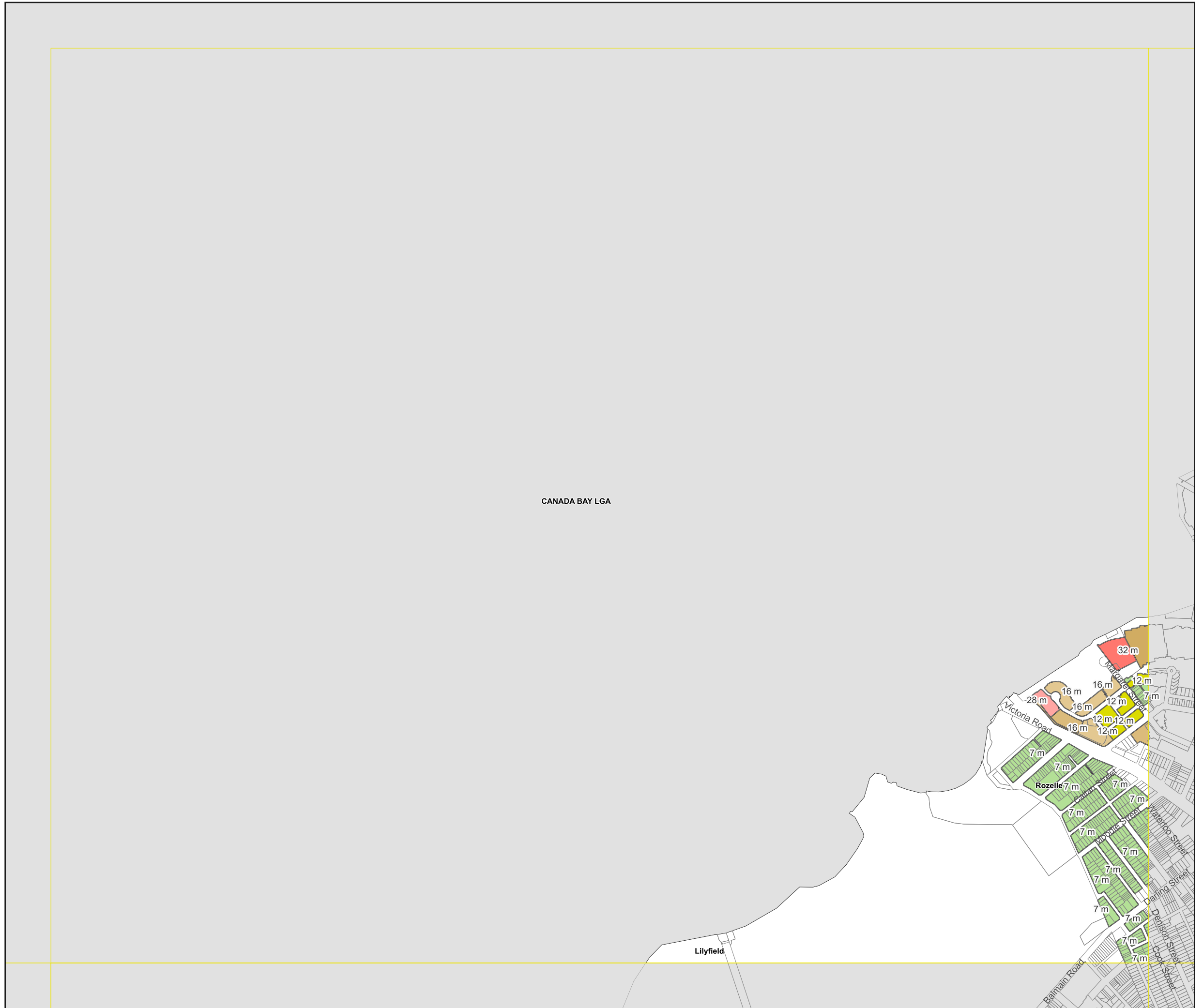
Cadastre 12/05/2025© Spatial Services



Projection GDA 2020
MGA Zone 56

Scale: 1:10,000 @ A3

Map identification number: 4170_COM_HOB_003_010_20250512

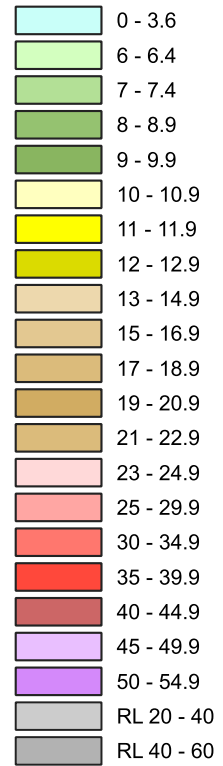




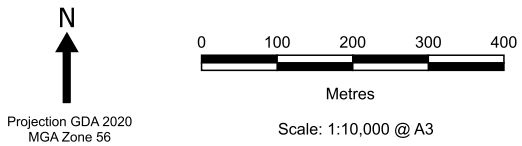
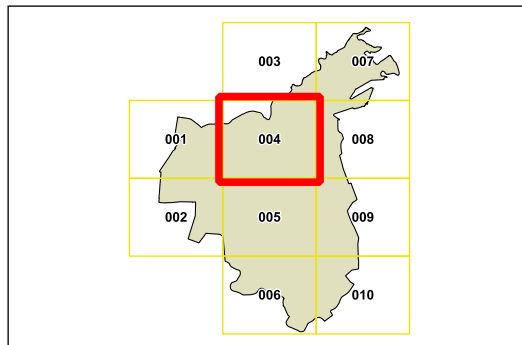
Inner West Local Environmental Plan 2022

Height of Buildings Map - Sheet HOB_004

Maximum Building Height (m)



Cadastre
 Cadastre 08/05/2025© Spatial Services



Map identification number: 4170_COM_HOB_004_010_20250508

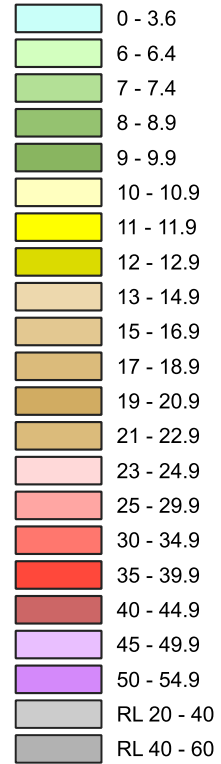




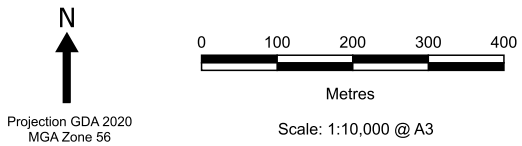
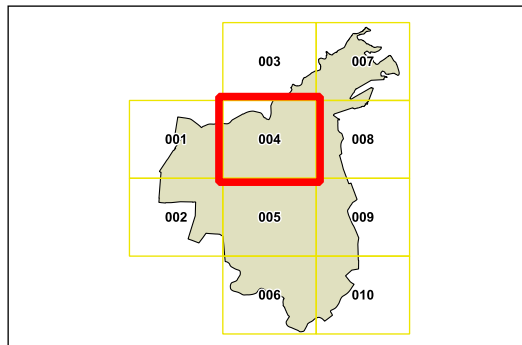
Proposed Alternate Approach

Height of Buildings Map - Sheet HOB_004

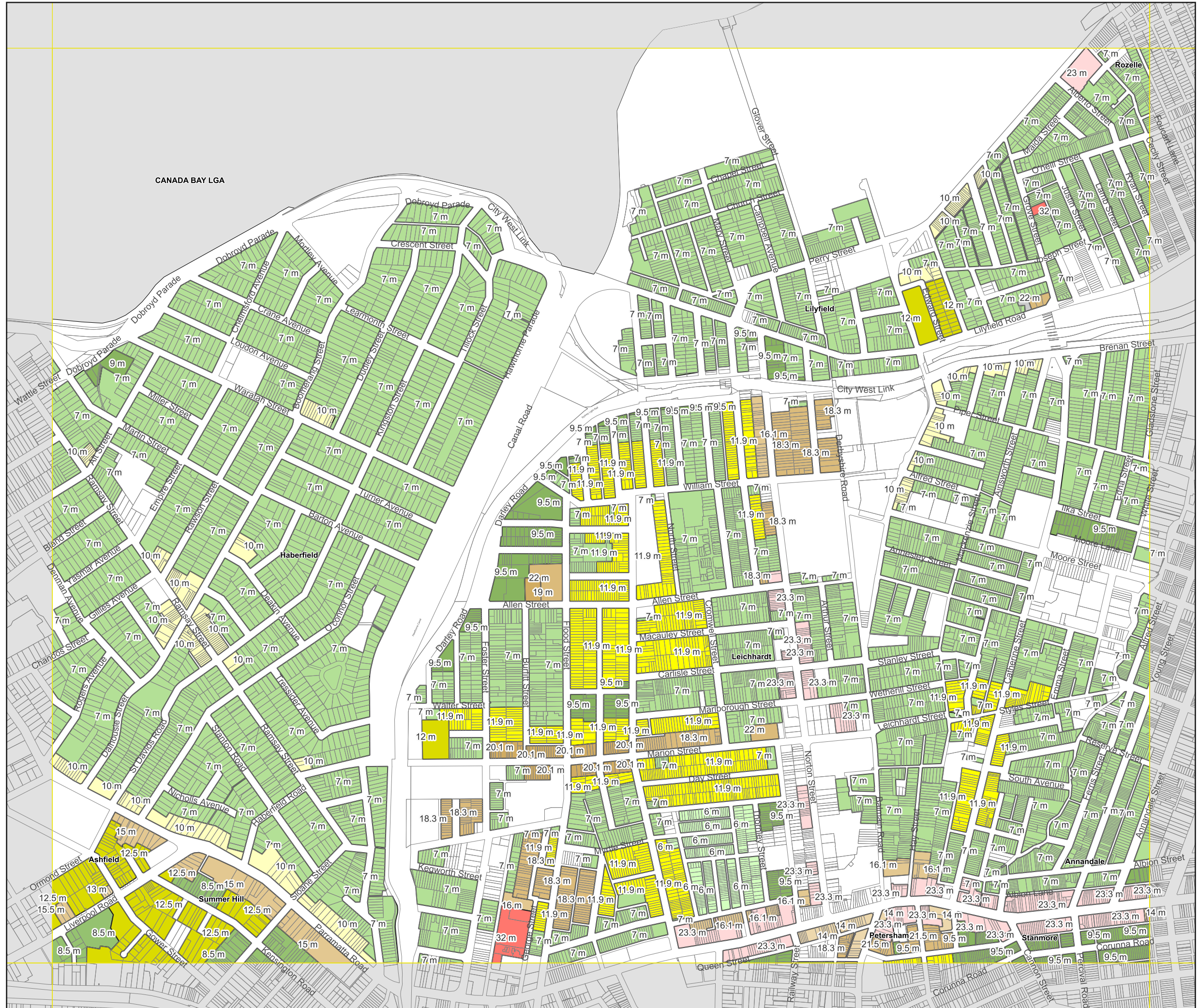
Maximum Building Height (m)



Cadastre
 Cadastre 12/05/2025© Spatial Services



Map identification number: 4170_COM_HOB_004_010_20250512

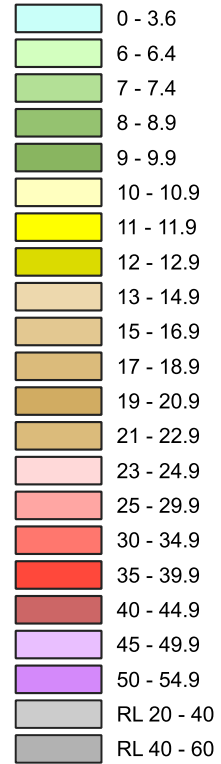




Inner West Local Environmental Plan 2022

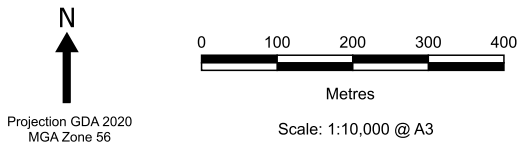
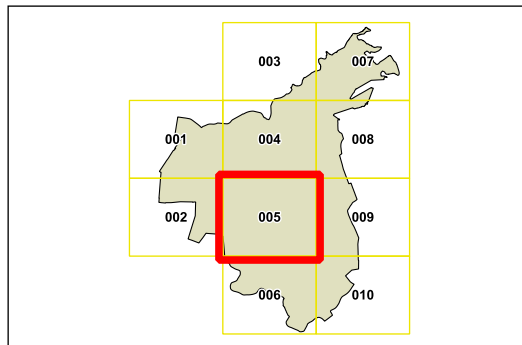
Height of Buildings Map - Sheet HOB_005

Maximum Building Height (m)

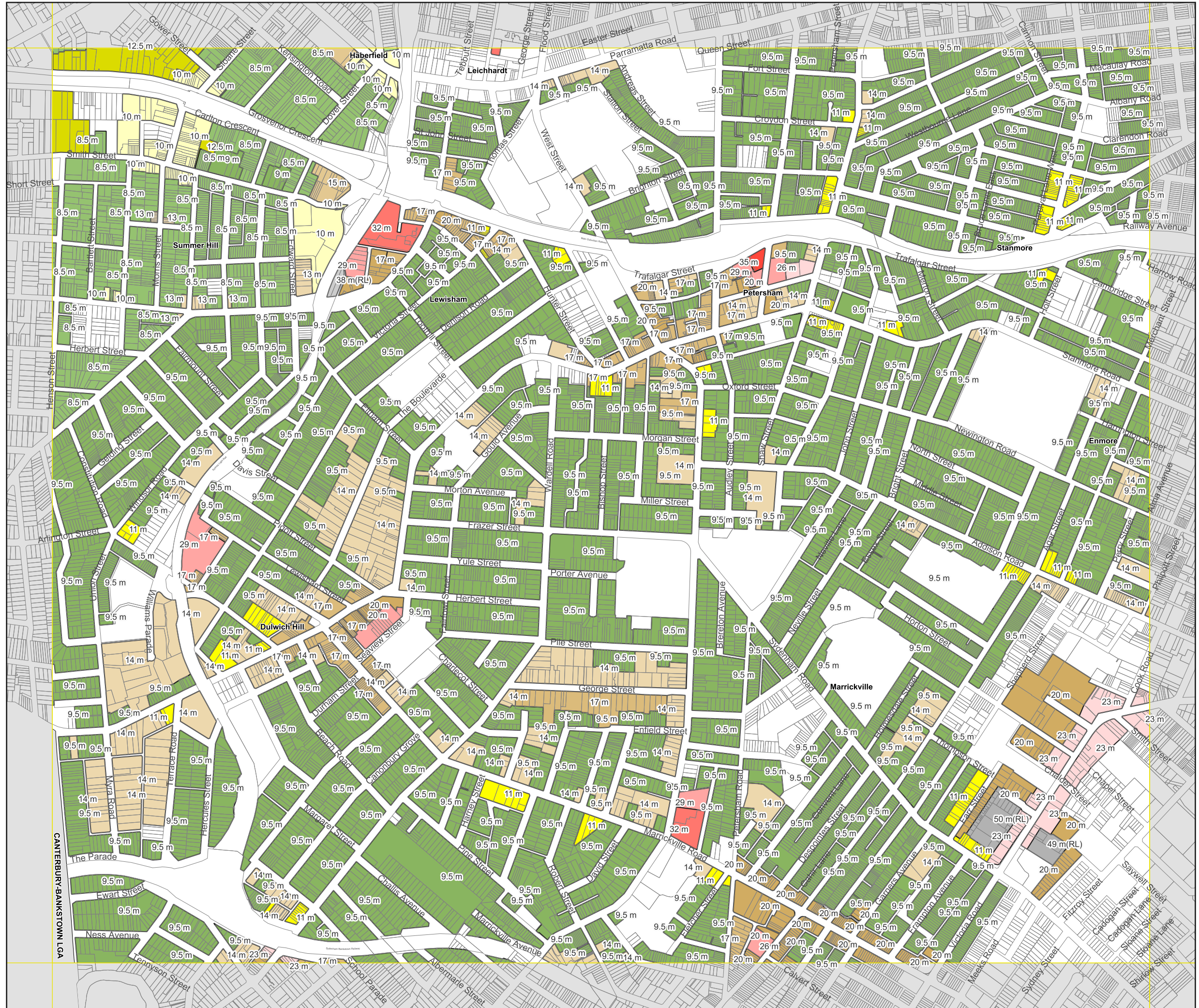


Cadastre

Cadastre 08/05/2025© Spatial Services



Map identification number: 4170_COM_HOB_005_010_20250508

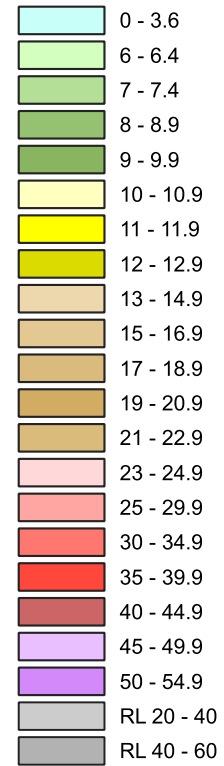




Proposed Alternate Approach

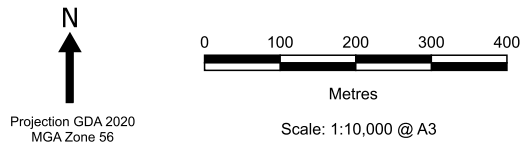
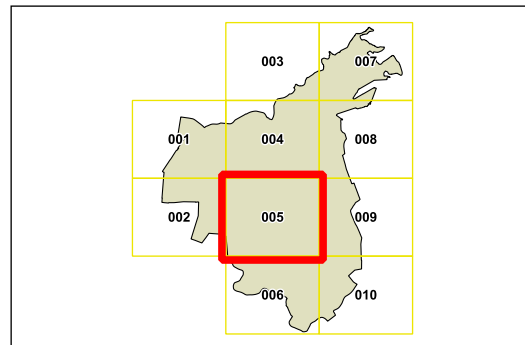
Height of Buildings Map - Sheet HOB_005

Maximum Building Height (m)

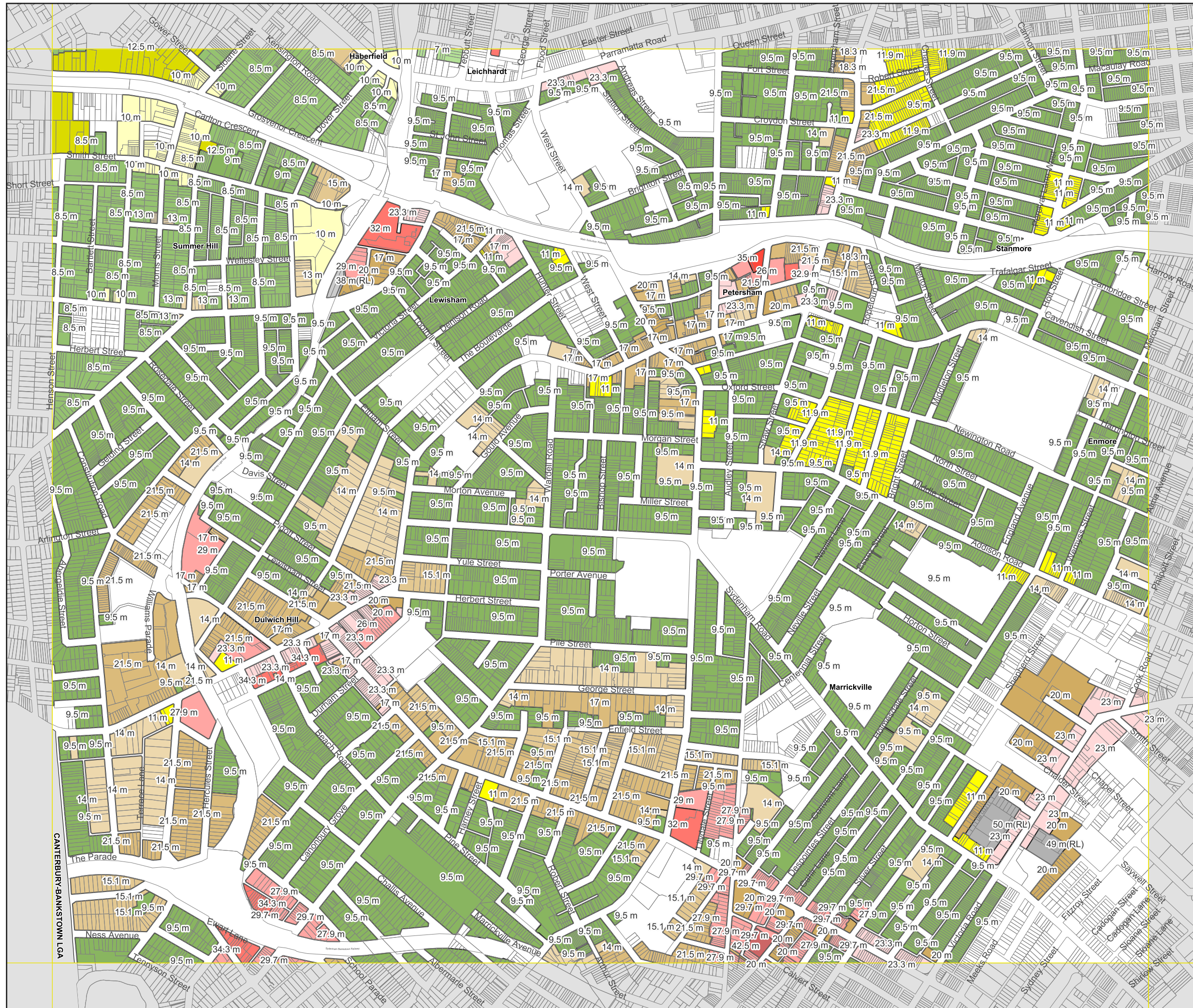


Cadastre

Cadastre 12/05/2025© Spatial Services



Map identification number: 4170_COM_HOB_005_010_20250512

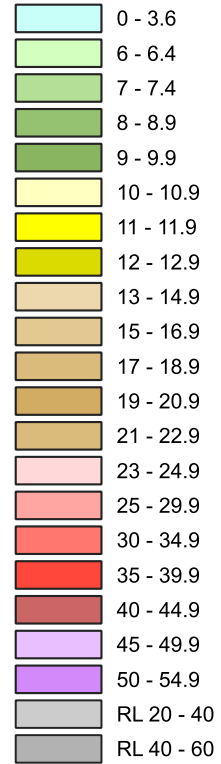




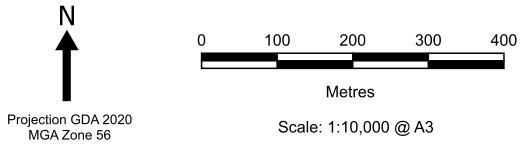
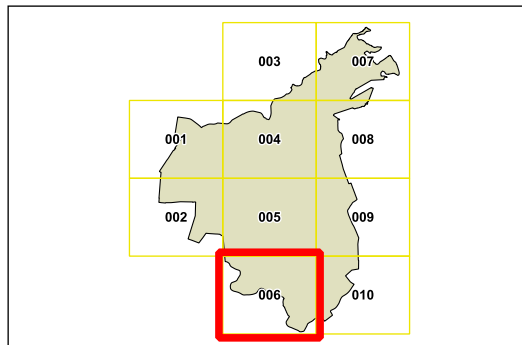
Inner West Local Environmental Plan 2022

Height of Buildings Map - Sheet HOB_006

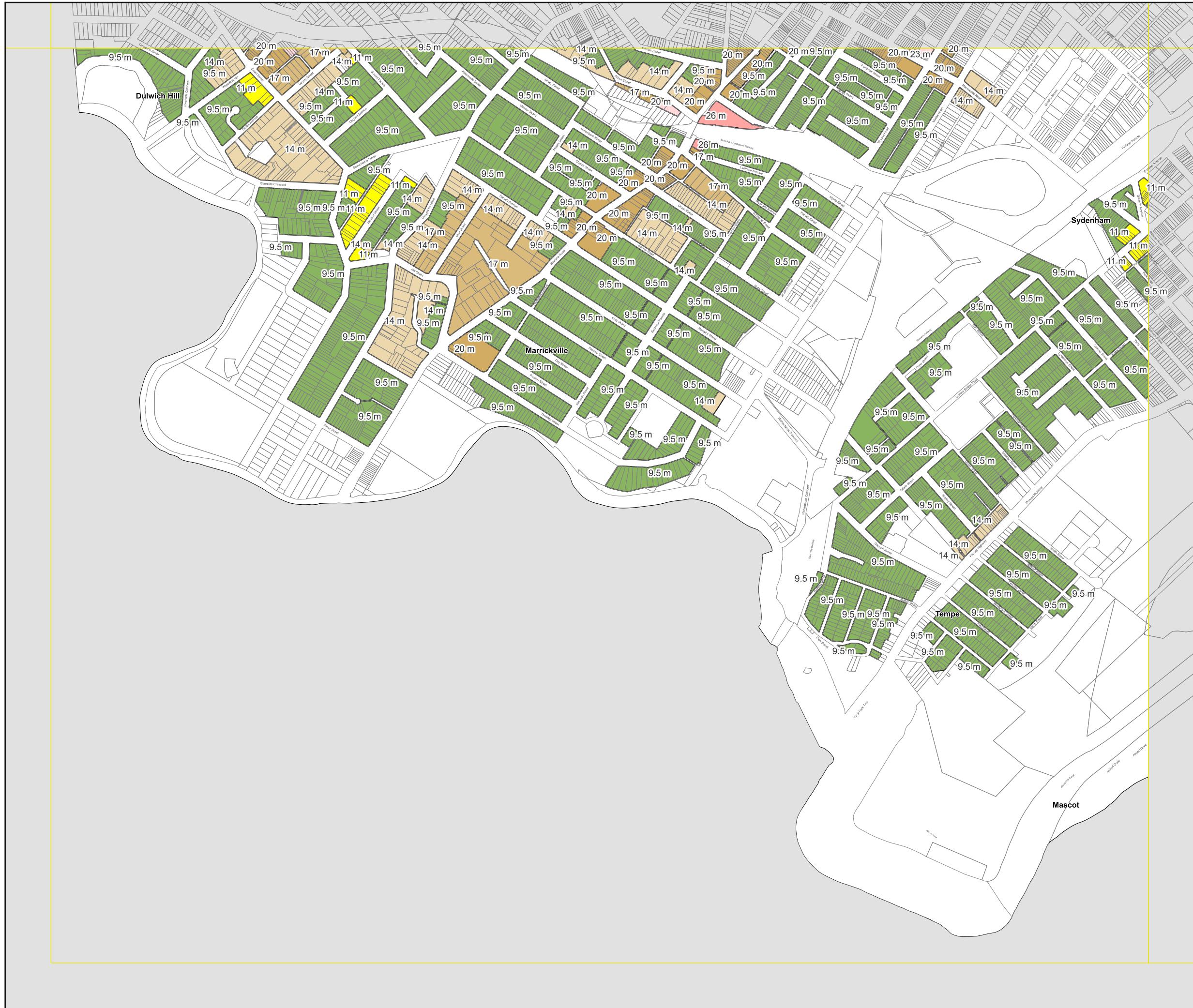
Maximum Building Height (m)



Cadastre
 Cadastre 08/05/2025© Spatial Services



Map identification number: 4170_COM_HOB_006_010_20250508

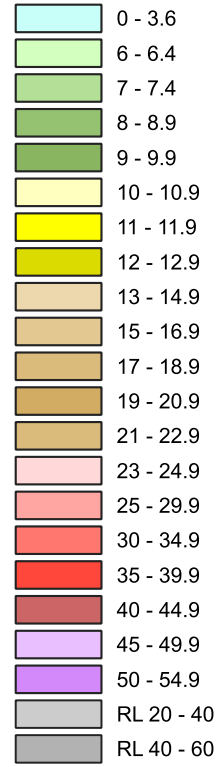




Proposed Alternate Approach

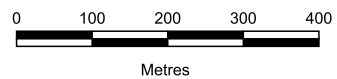
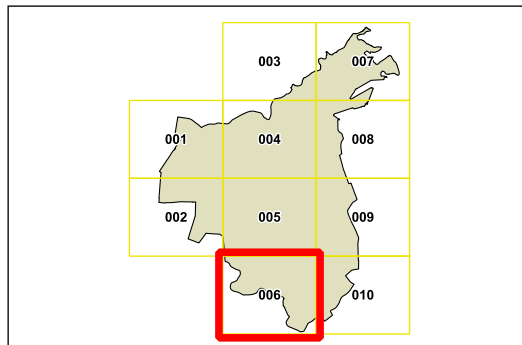
Height of Buildings Map - Sheet HOB_006

Maximum Building Height (m)



Cadastre

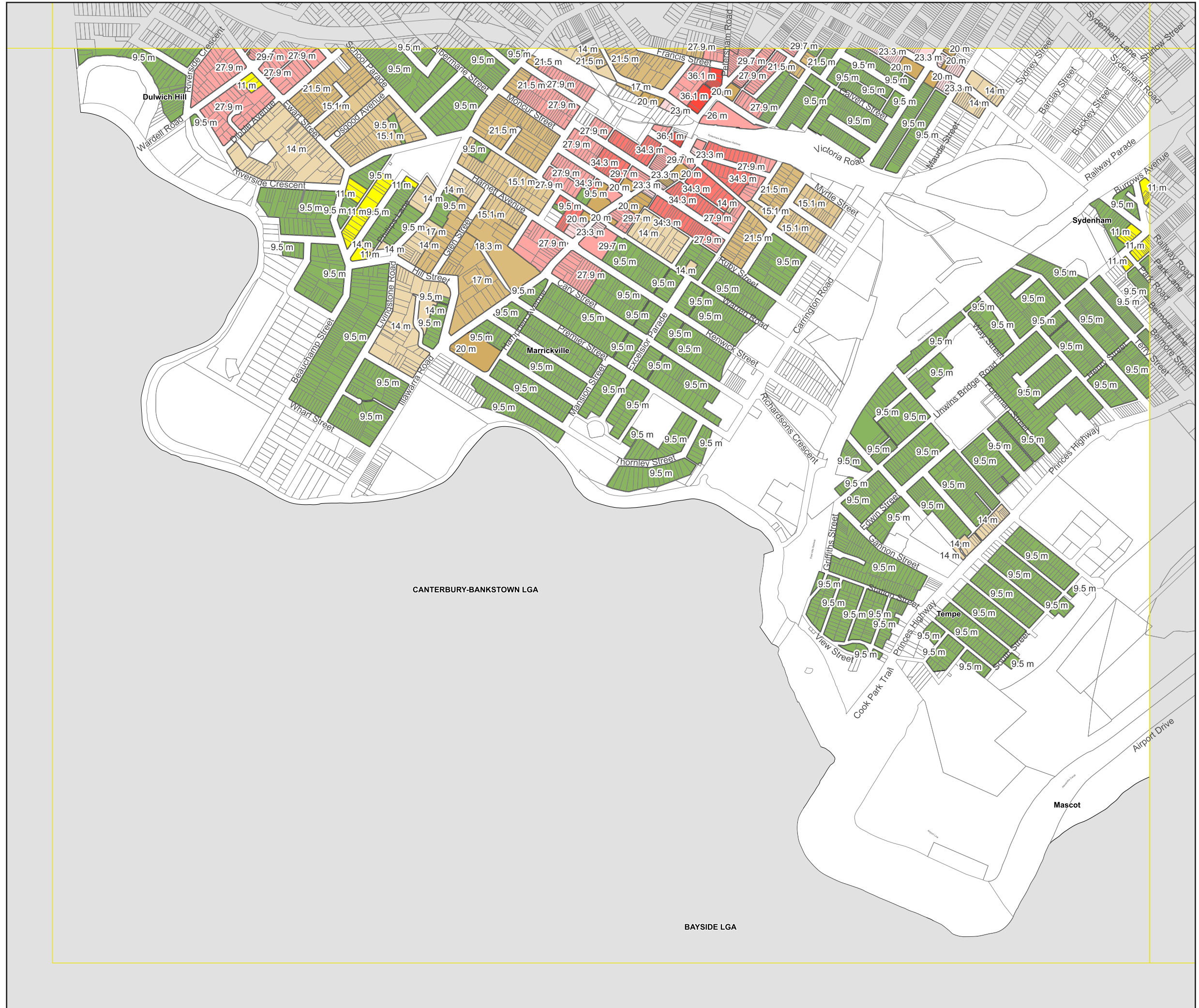
Cadastre 12/05/2025© Spatial Services



Projection GDA 2020
MGA Zone 56

Scale: 1:10,000 @ A3

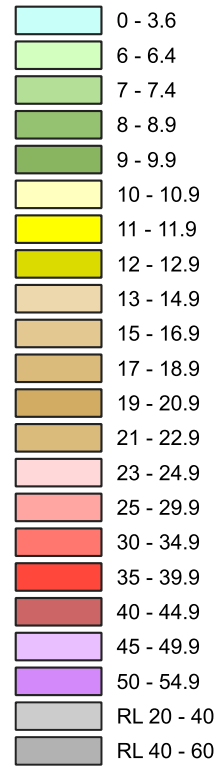
Map identification number: 4170_COM_HOB_006_010_20250512



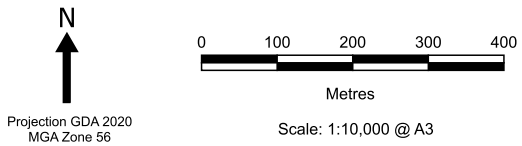
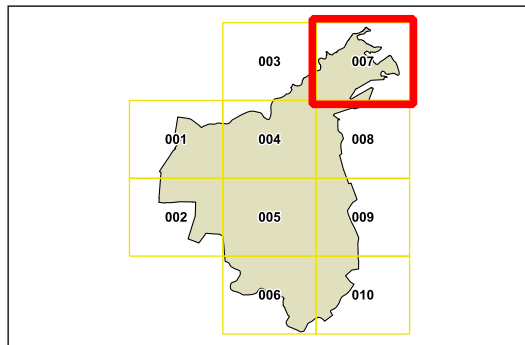


Height of Buildings Map - Sheet HOB_007

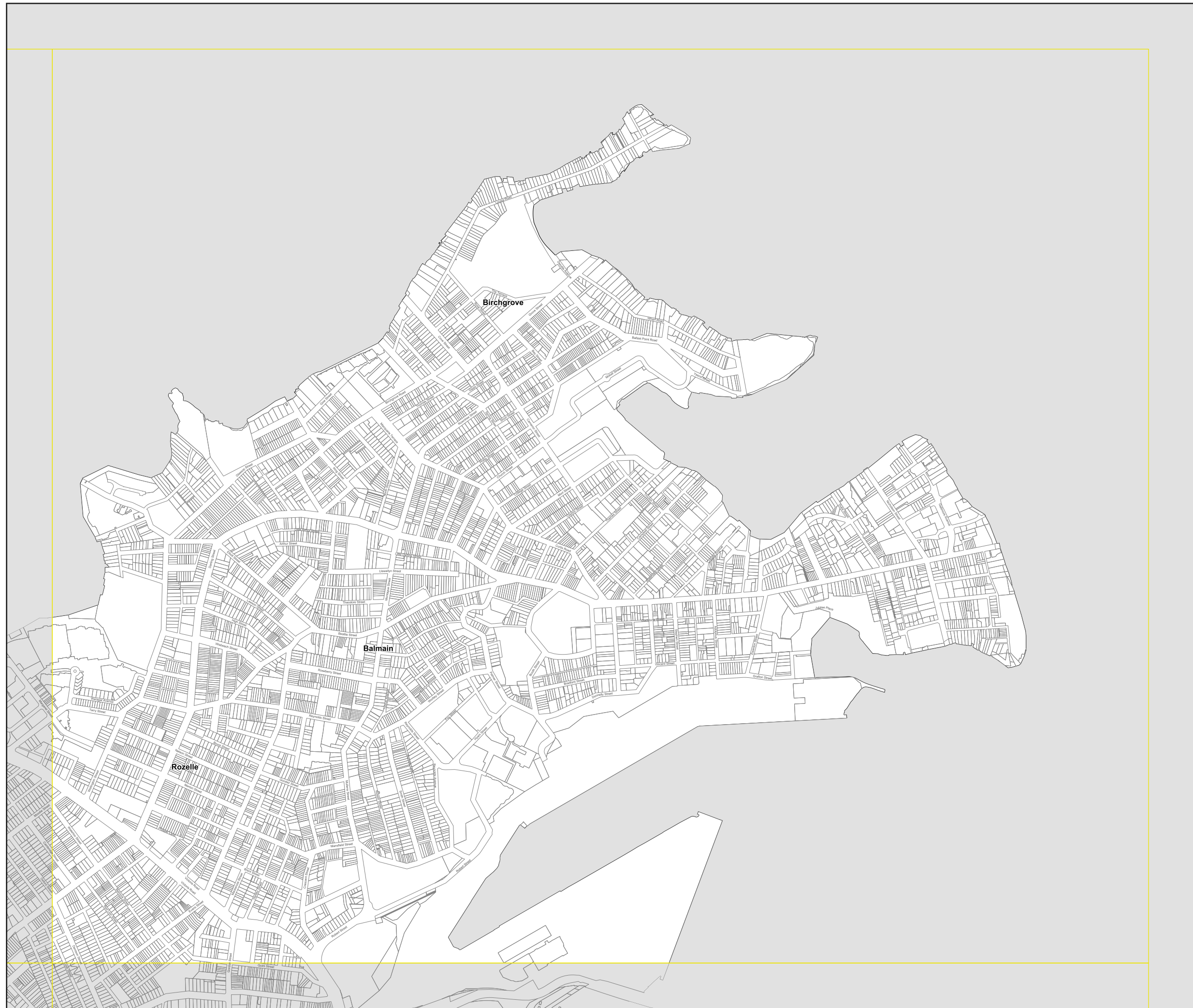
Maximum Building Height (m)



Cadastre
Cadastre 08/05/2025© Spatial Services



Map identification number: 4170_COM_HOB_007_010_20250508

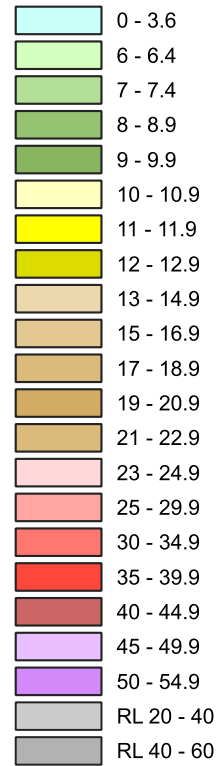




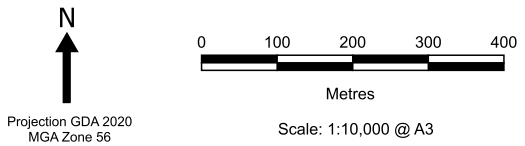
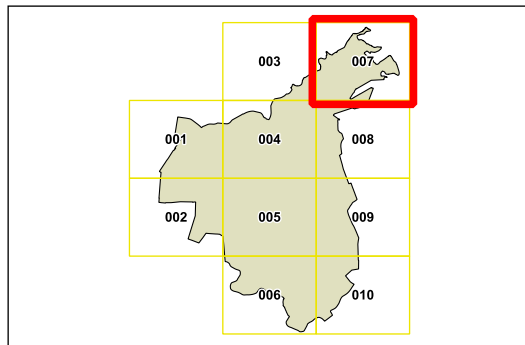
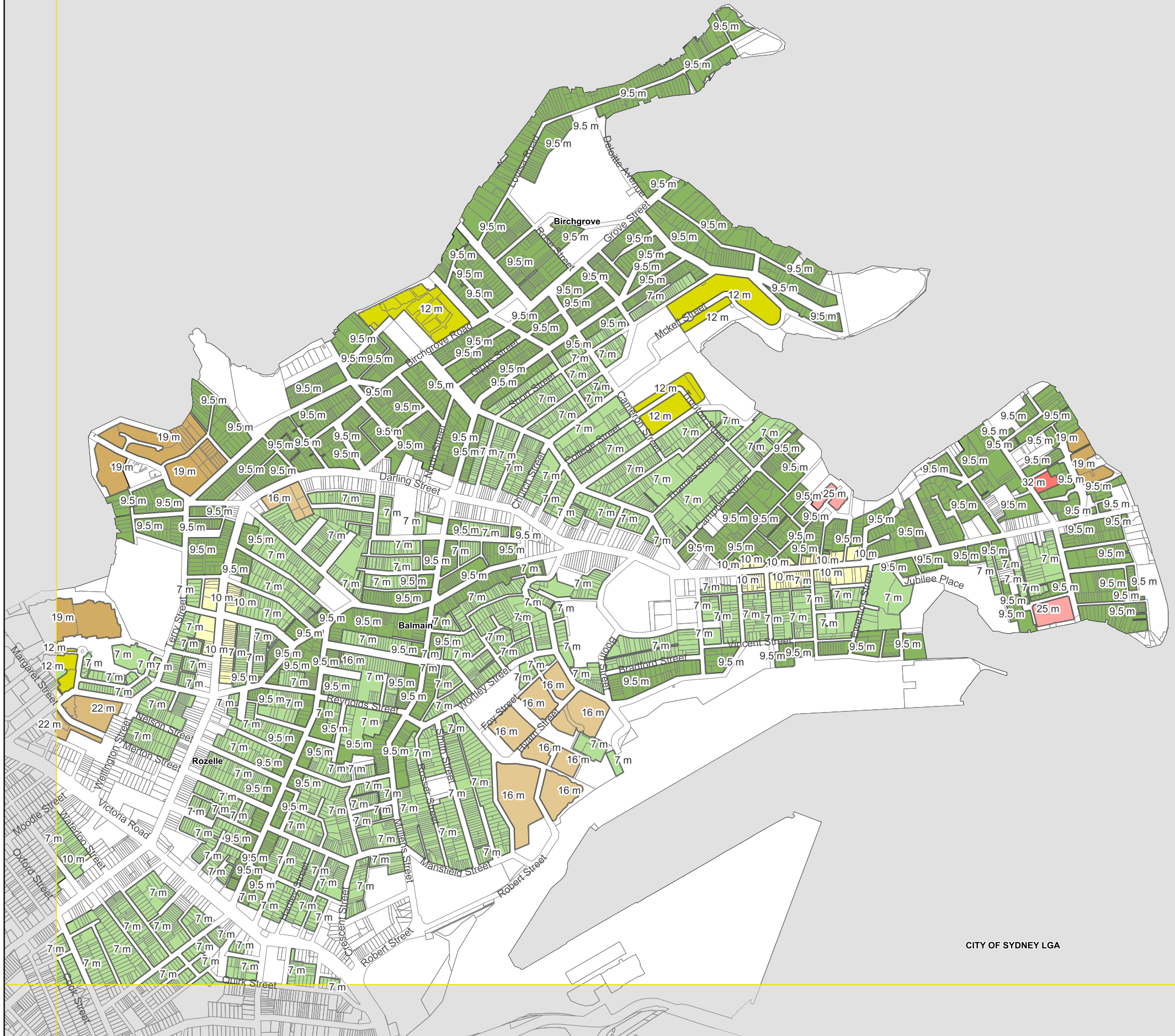
Proposed Alternate Approach

Height of Buildings Map - Sheet HOB_007

Maximum Building Height (m)



Cadastre
 Cadastre 12/05/2025© Spatial Services



Map identification number: 4170_COM_HOB_007_010_20250512

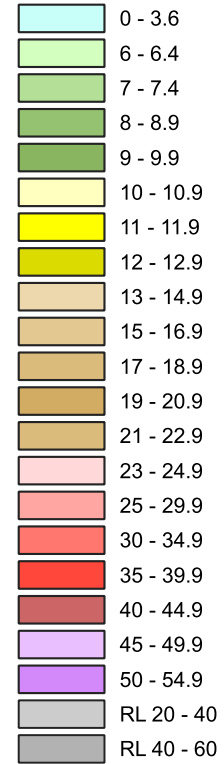
CITY OF SYDNEY LGA



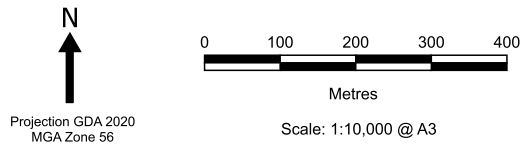
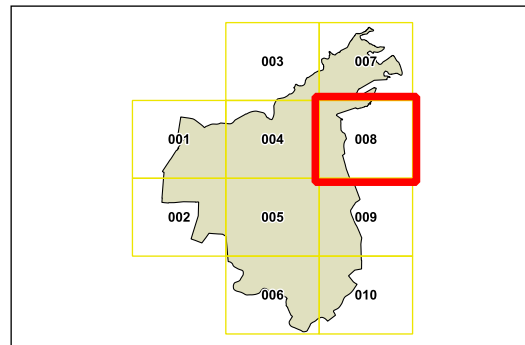
Inner West Local Environmental Plan 2022

Height of Buildings Map - Sheet HOB_008

Maximum Building Height (m)



Cadastre
 Cadastre 08/05/2025© Spatial Services



Map identification number: 4170_COM_HOB_008_010_20250508



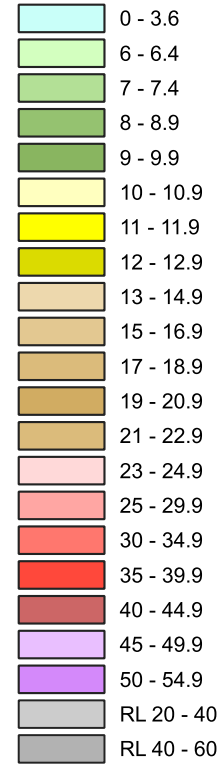
CITY OF SYDNEY LGA



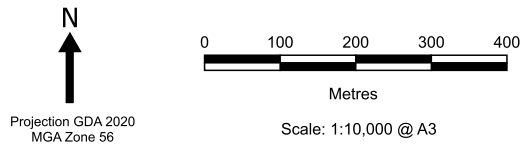
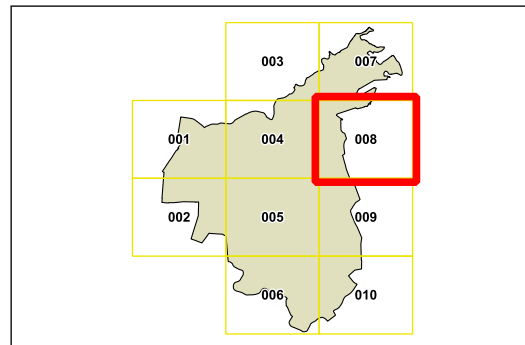
Proposed Alternate Approach

Height of Buildings Map - Sheet HOB_008

Maximum Building Height (m)



Cadastre
 Cadastre 12/05/2025© Spatial Services



Map identification number: 4170_COM_HOB_008_010_20250512

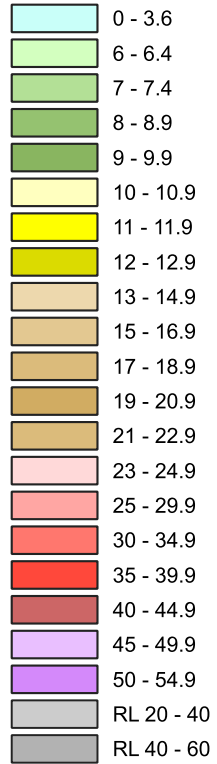




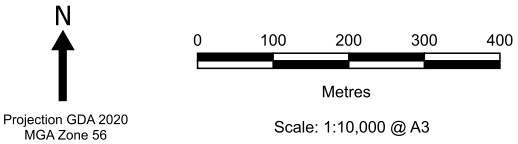
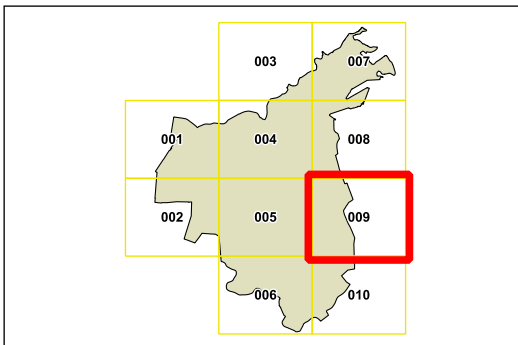
Inner West Local Environmental Plan 2022

Height of Buildings Map - Sheet HOB_009

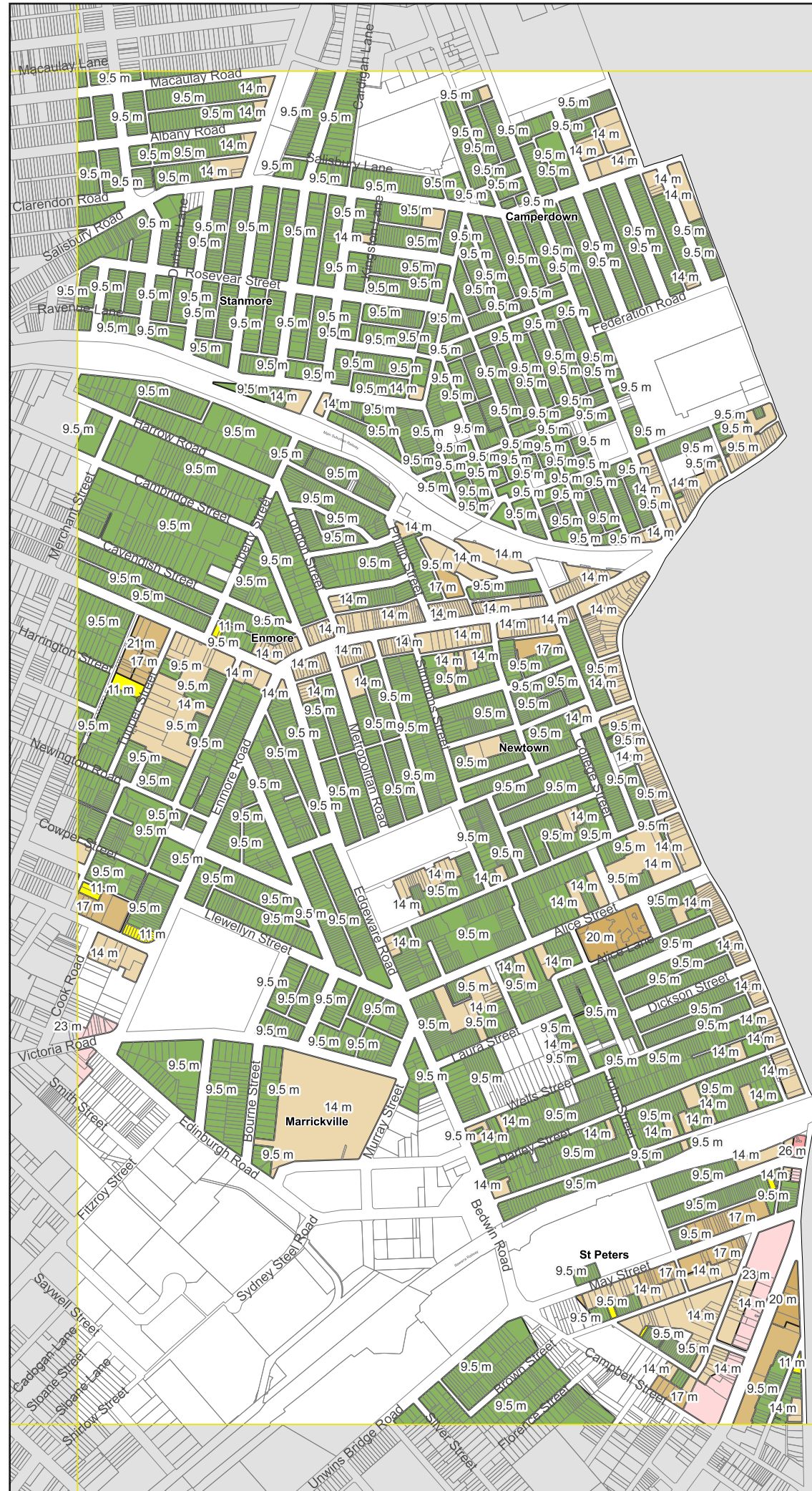
Maximum Building Height (m)



Cadastre
 Cadastre 08/05/2025© Spatial Services



Map identification number: 4170_COM_HOB_009_010_20250508



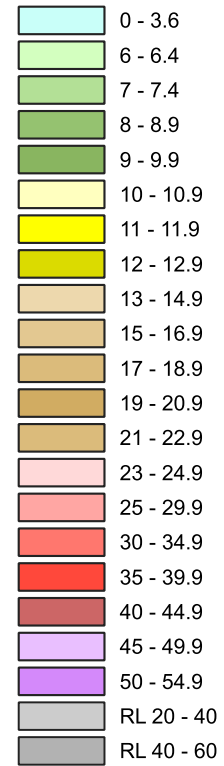
CITY OF SYDNEY LGA



Proposed Alternate Approach

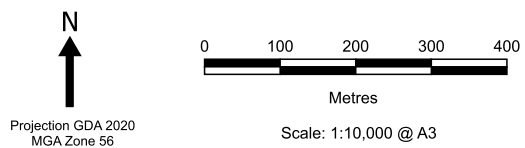
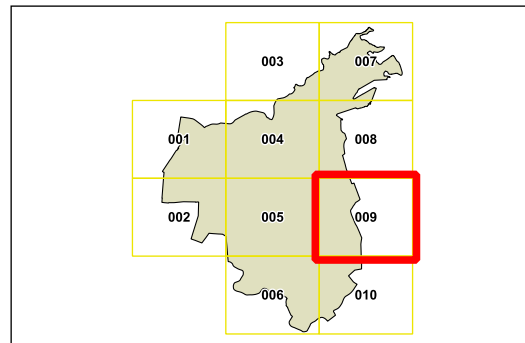
Height of Buildings Map - Sheet HOB_009

Maximum Building Height (m)

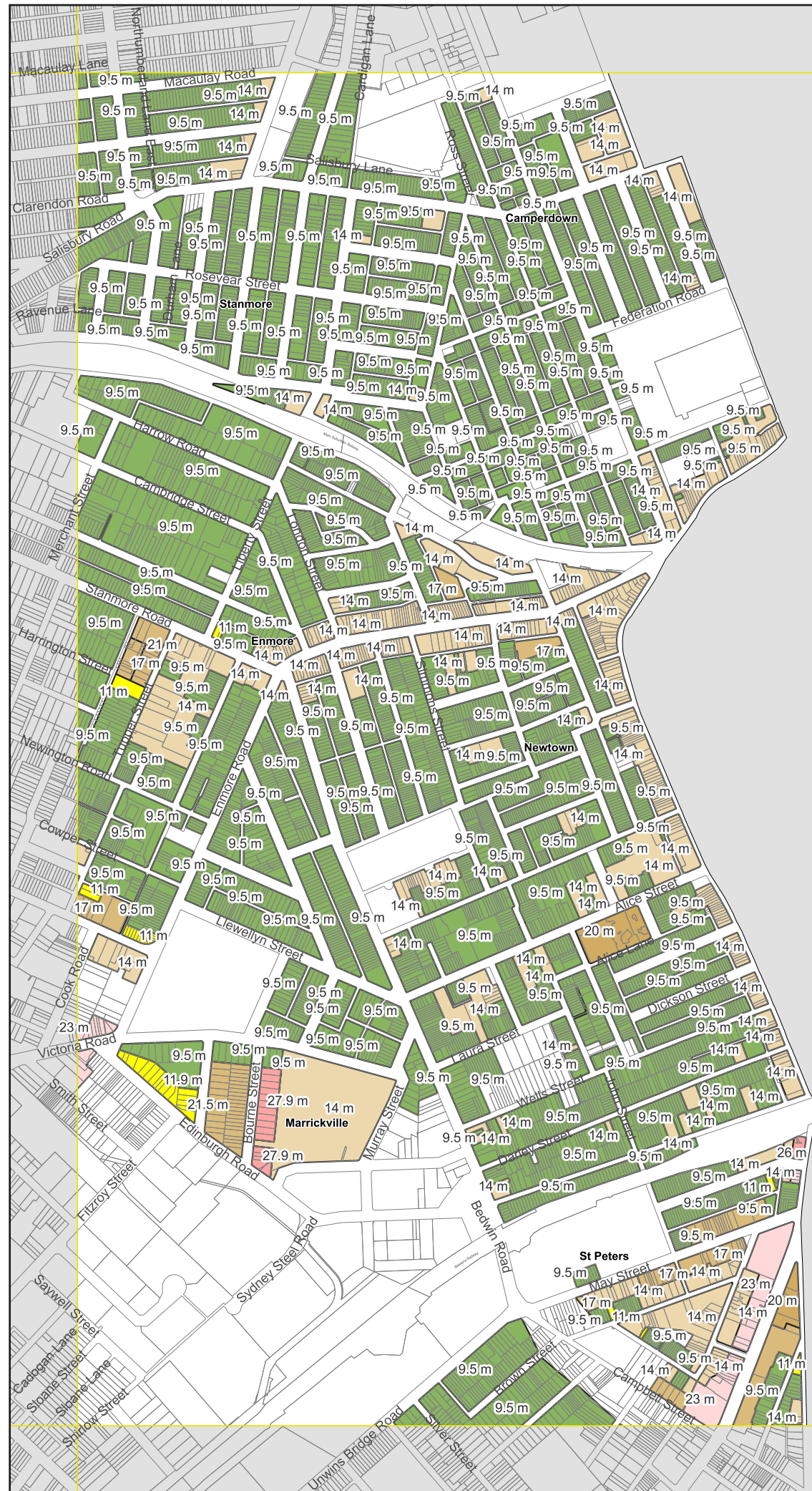


Cadastre

Cadastre 12/05/2025© Spatial Services



Map identification number: 4170_COM_HOB_009_010_20250512



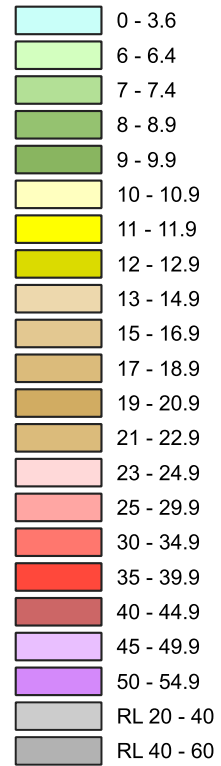
CITY OF SYDNEY LGA



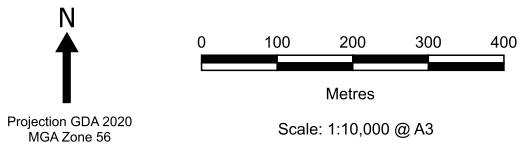
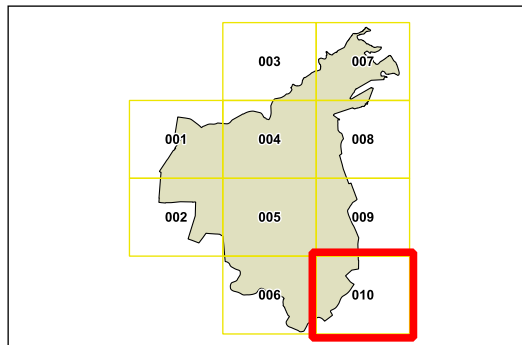
Inner West Local Environmental Plan 2022

Height of Buildings Map - Sheet HOB_010

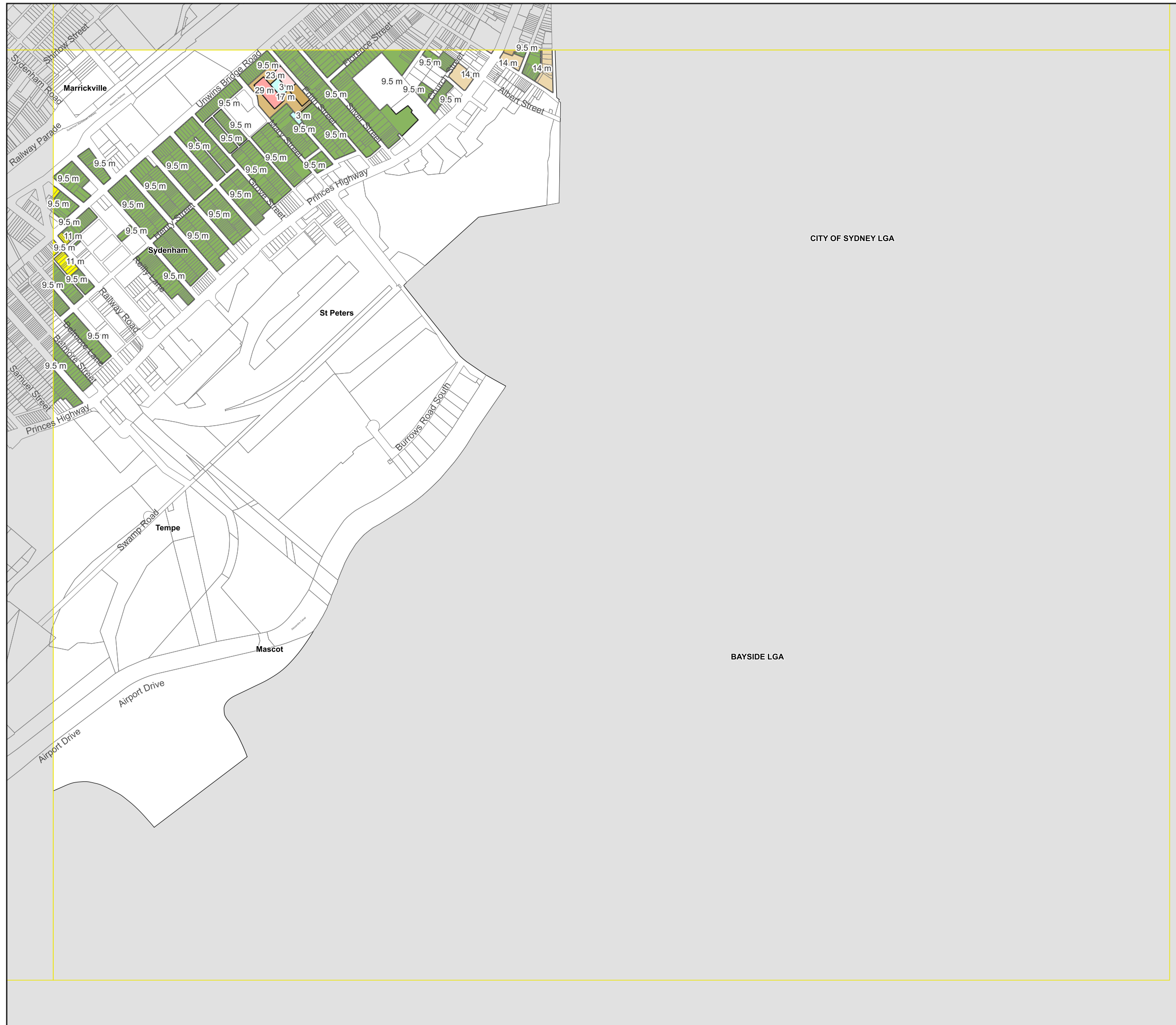
Maximum Building Height (m)



Cadastre
Cadastre 08/05/2025© Spatial Services



Map identification number: 4170_COM_HOB_010_010_20250508

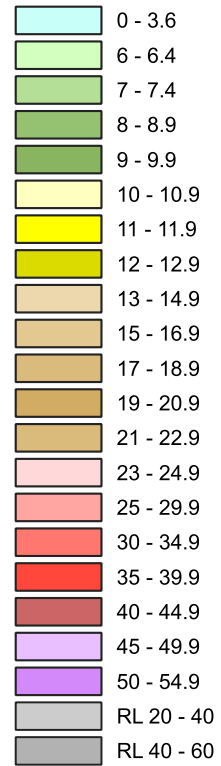




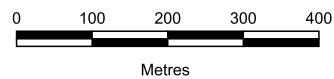
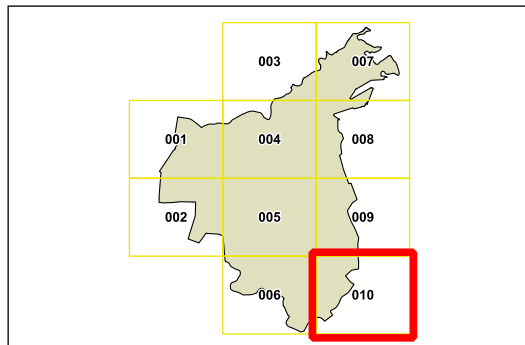
Proposed Alternate Approach

Height of Buildings Map - Sheet HOB_010

Maximum Building Height (m)

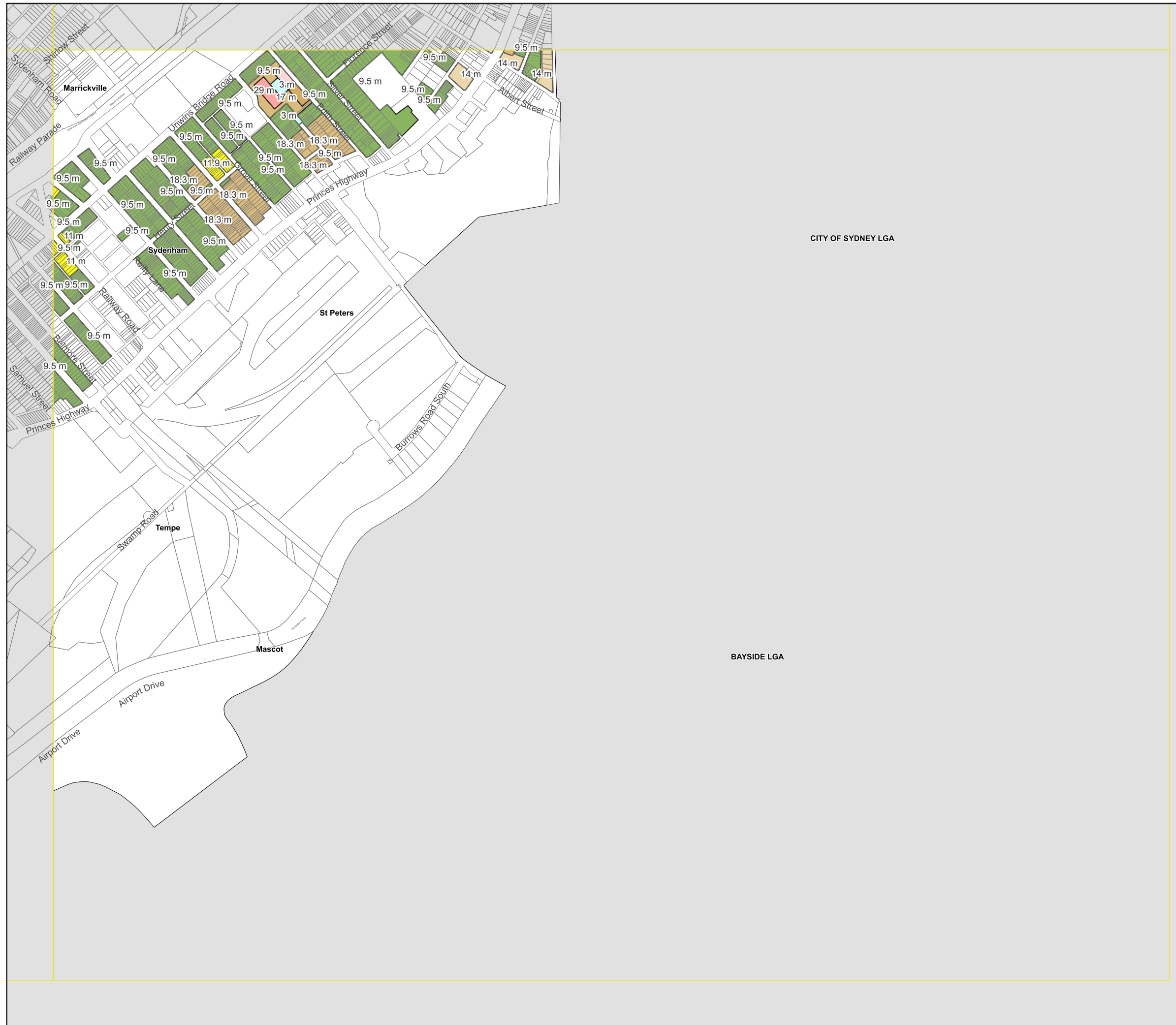


Cadastre
 Cadastre 12/05/2025© Spatial Services



Projection GDA 2020
 MGA Zone 56
 Scale: 1:10,000 @ A3

Map identification number: 4170_COM_HOB_010_010_20250512



Map title

**Height of building additional controls:
Current and proposed**

Sheet

1 and 2 only

Note:

For more information on Height of building additional controls refer to Clause 4.3A and 4.3B in the [Inner West Local Environmental Plan 2022](#).



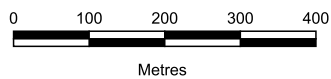
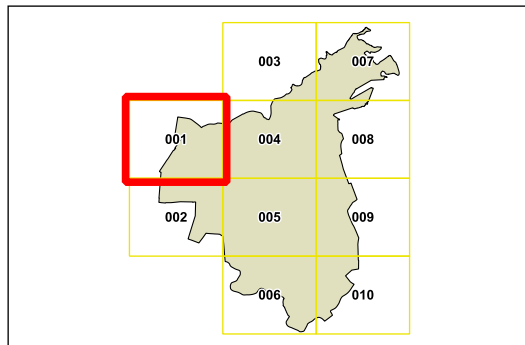
Inner West Local Environmental Plan 2022

Height of Building Additional Controls - Sheet HOB_AC_001

Height of Building Additional Controls

- Area 1 Area 1
- Area 2 Area 2
- Area 3 Area 3

Cadastre
Cadastre 08/05/2025© Spatial Services



Projection GDA 2020
MGA Zone 56

Scale: 1:10,000 @ A3

Map identification number: 4170_COM_HOB_AC_001_010_20250508





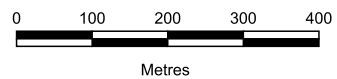
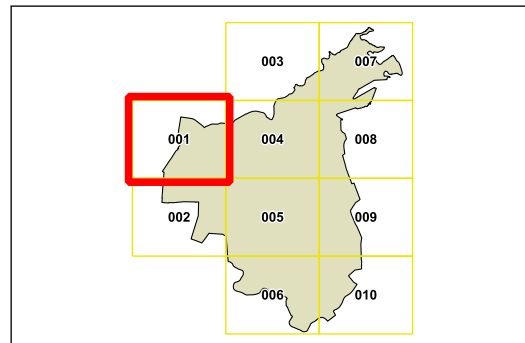
Proposed Alternate Approach

Height of Building Additional Controls - Sheet HOB_AC_001

Height of Building Additional Controls

- Area 1 Area 1
- Area 2 Area 2
- Area 3 Area 3

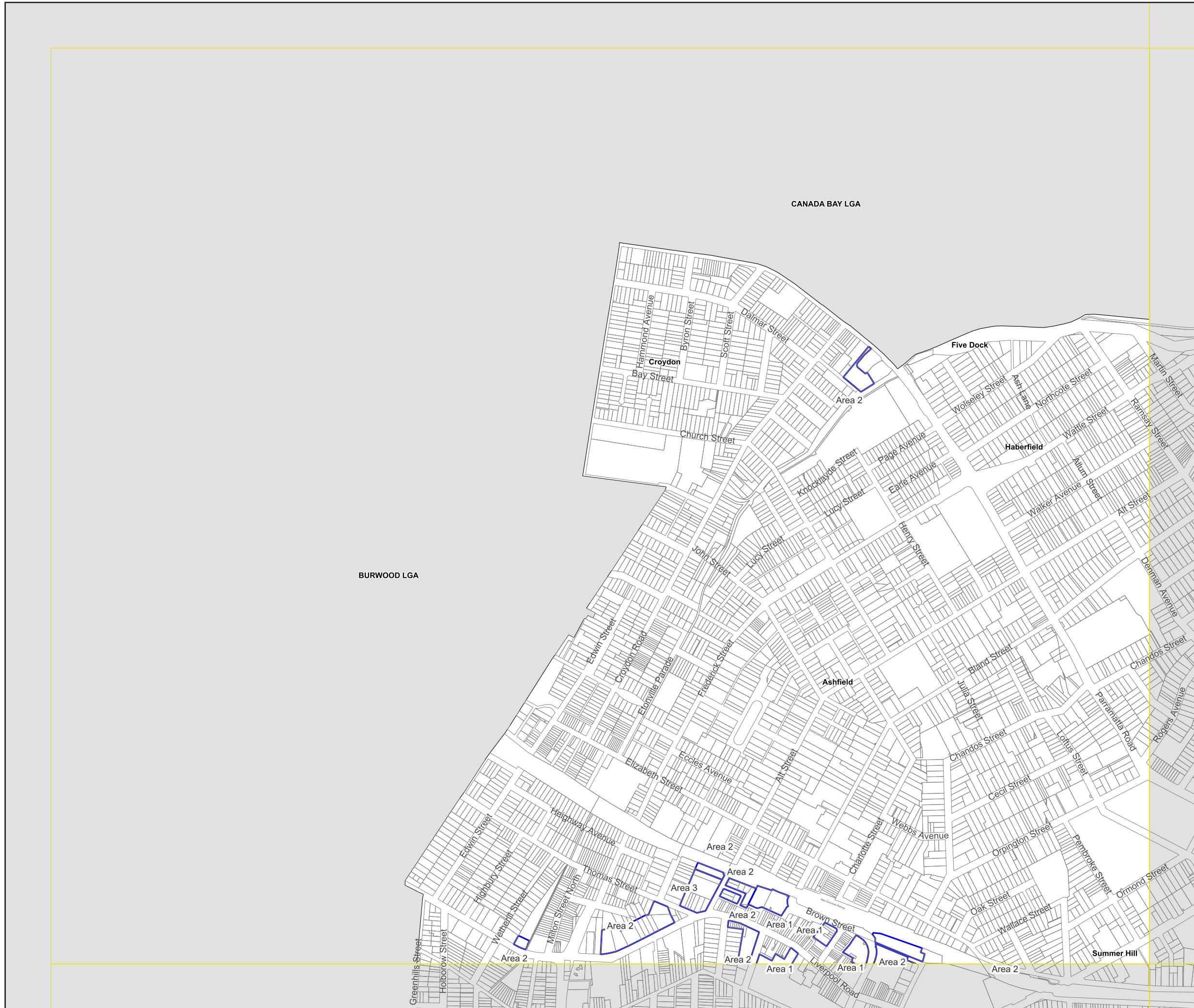
Cadastre
Cadastre 08/05/2025© Spatial Services



Projection GDA 2020
MGA Zone 56

Scale: 1:10,000 @ A3

Map identification number: 4170_COM_HOB_AC_001_010_20250508





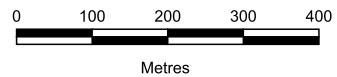
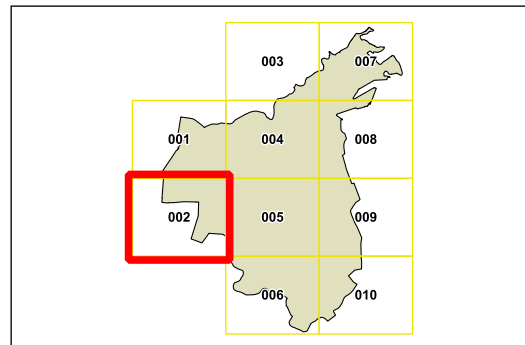
Inner West Local Environmental Plan 2022

Height of Building Additional Controls - Sheet HOB_AC_002

Height of Building Additional Controls

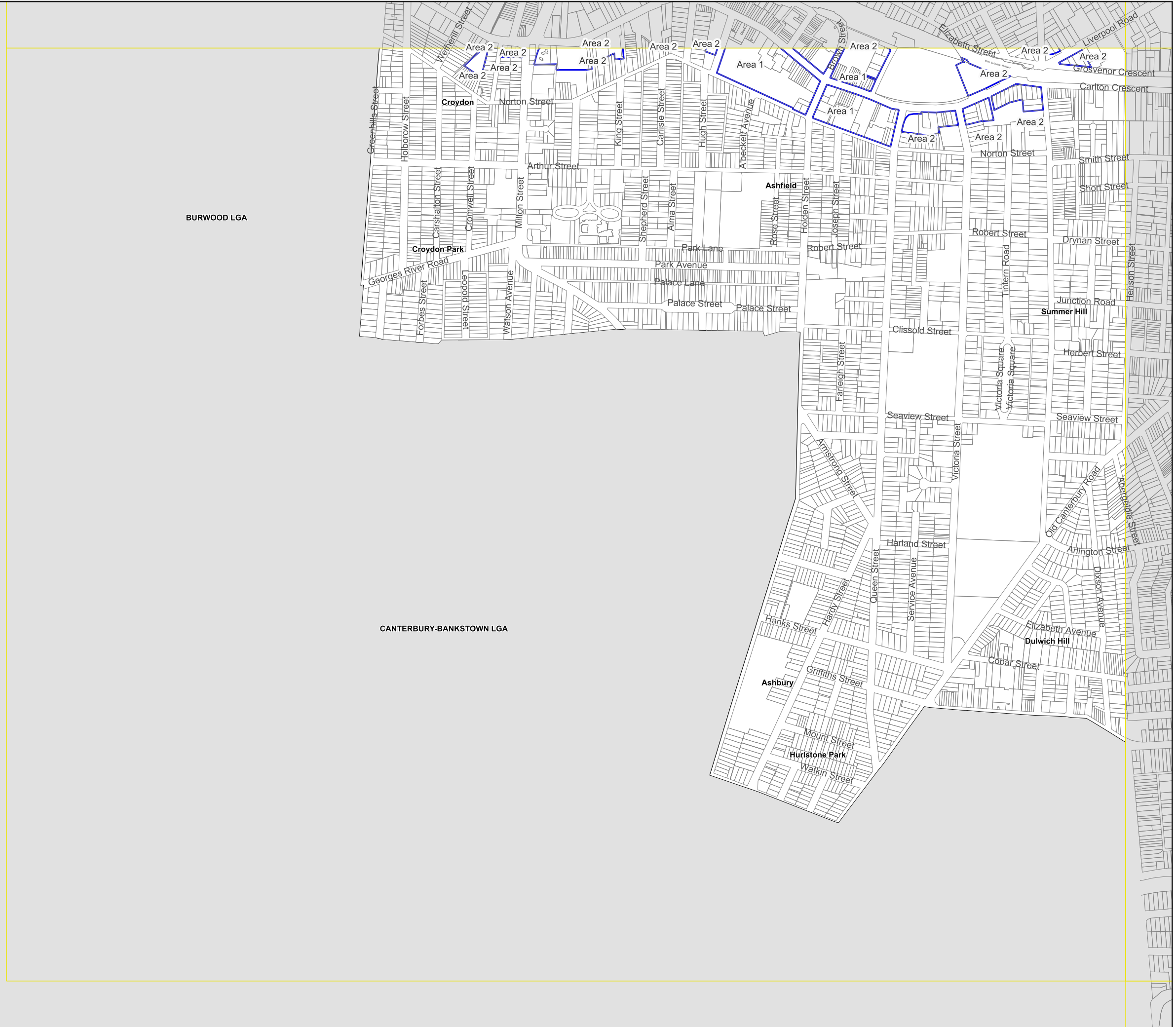
- Area 1 Area 1
- Area 2 Area 2
- Area 3 Area 3

Cadastre
 Cadastre 08/05/2025© Spatial Services



Projection: GDA 2020
 MGA Zone 56
 Scale: 1:10,000 @ A3

Map identification number: 4170_COM_HOB_AC_002_010_20250508





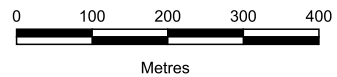
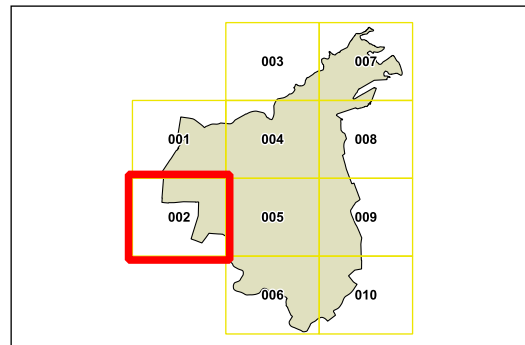
Proposed Alternate Approach

Height of Building Additional Controls - Sheet HOB_AC_002

Height of Building Additional Controls

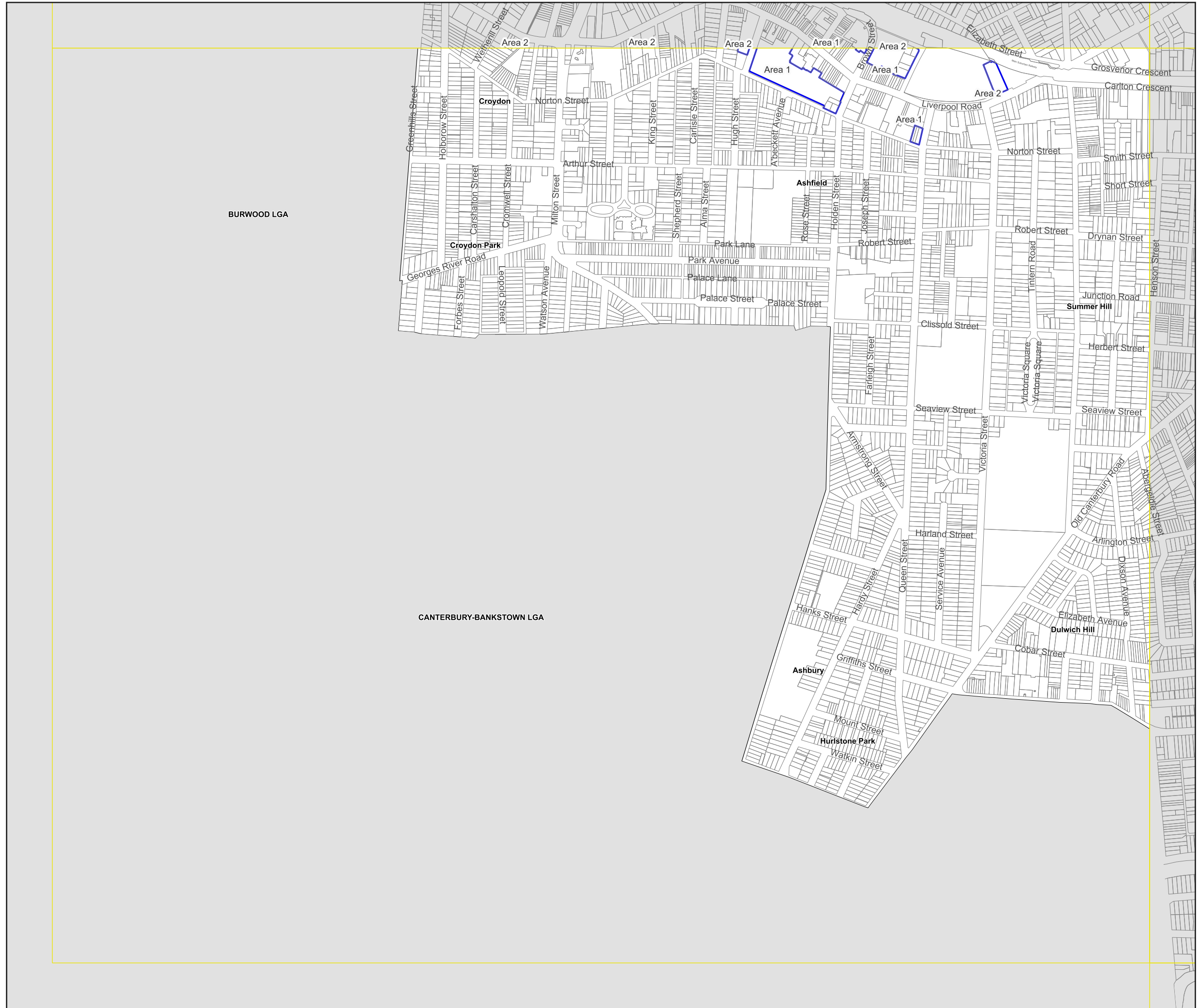
- Area 1 Area 1
- Area 2 Area 2
- Area 3 Area 3

Cadastre
 Cadastre 08/05/2025© Spatial Services



Projection GDA 2020
 MGA Zone 56
 Scale: 1:10,000 @ A3

Map identification number: 4170_COM_HOB_AC_002_010_20250508



Map title

**Key sites:
Current and proposed**

Sheet

1, 2 and 5 only

Note:

For more information on Key Sites, where:

- Prefixed KS-1, KS-14 or similar – refer to the exhibited draft Housing Investigation Area Master Plans and Council's Alternate approach document
- Prefixed Area 1, Area 2 or similar – refer to: [Inner West Local Environmental Plan 2022](#)



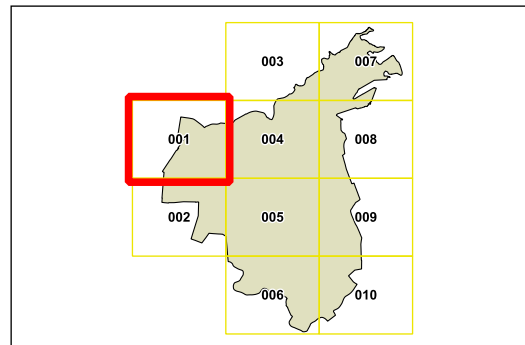
Key Sites Map - Sheet KYS_001

Key Sites

Key Sites

Cadastral

Cadastral 12/05/2025 © Spatial Services



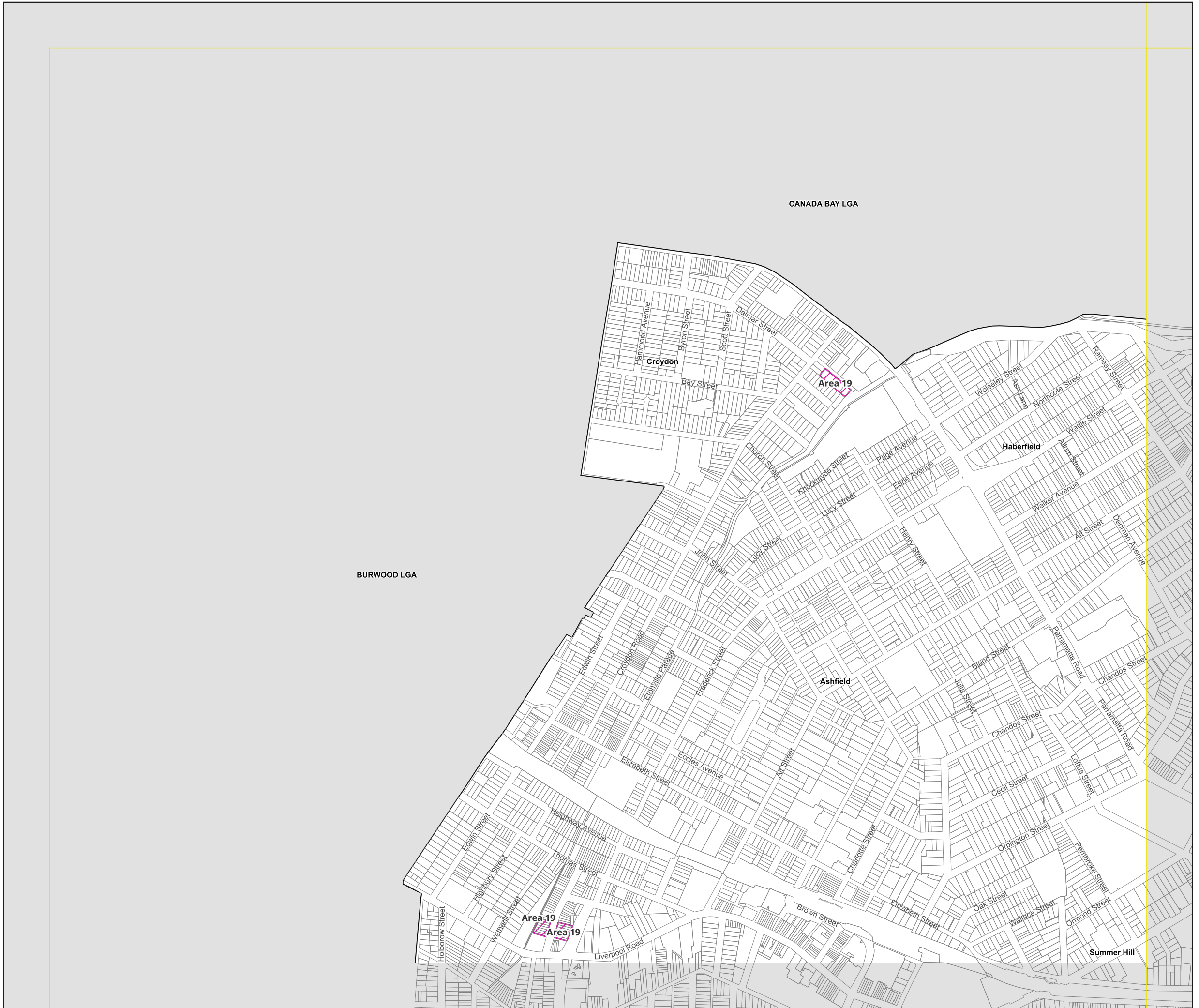
Metres

Scale: 1:10,000 @ A3

Projection GDA 2020

MGA Zone 56

Map identification number: 4170_COM_KYS_001_010_20250512





Proposed Alternate Approach

Key Sites Map - Sheet KYS_001

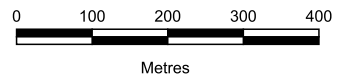
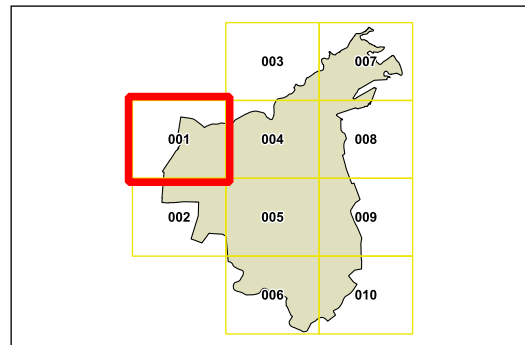
Key Sites



Key Sites

Cadastral

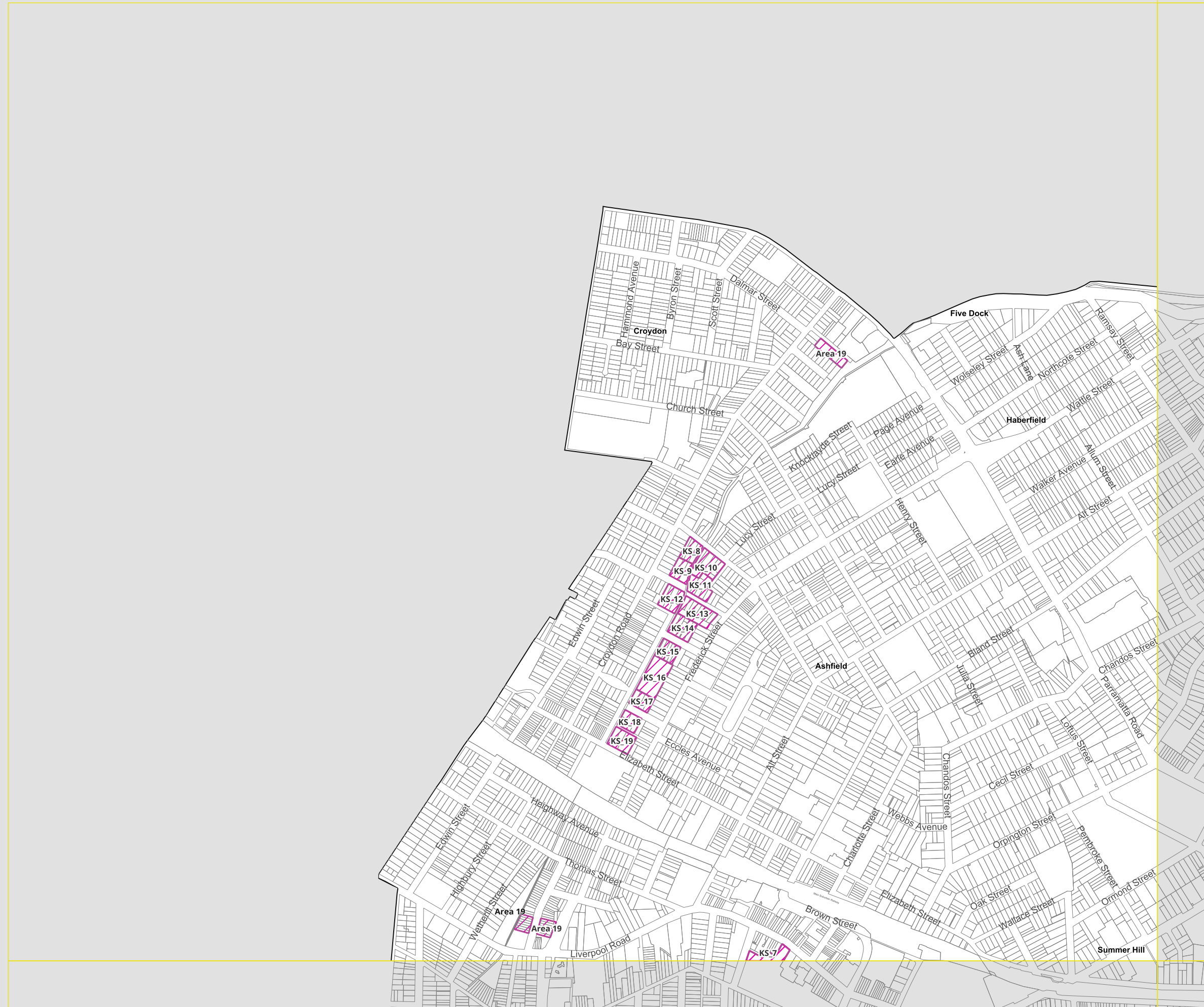
Cadastral 06/05/2025 © Spatial Services



Projection GDA 2020
MGA Zone 56

Scale: 1:10,000 @ A3

Map identification number: 4170_COM_KYS_001_010_20250506





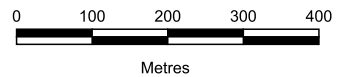
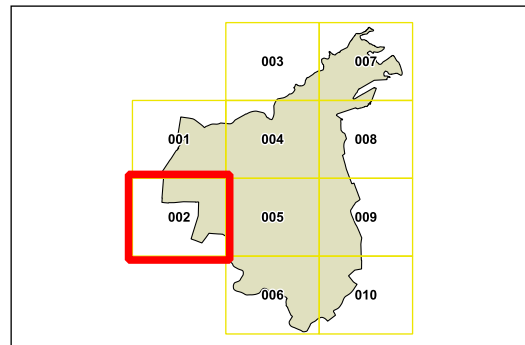
Key Sites Map - Sheet KYS_002

Key Sites

Key Sites

Cadastral

Cadastral 12/05/2025 © Spatial Services

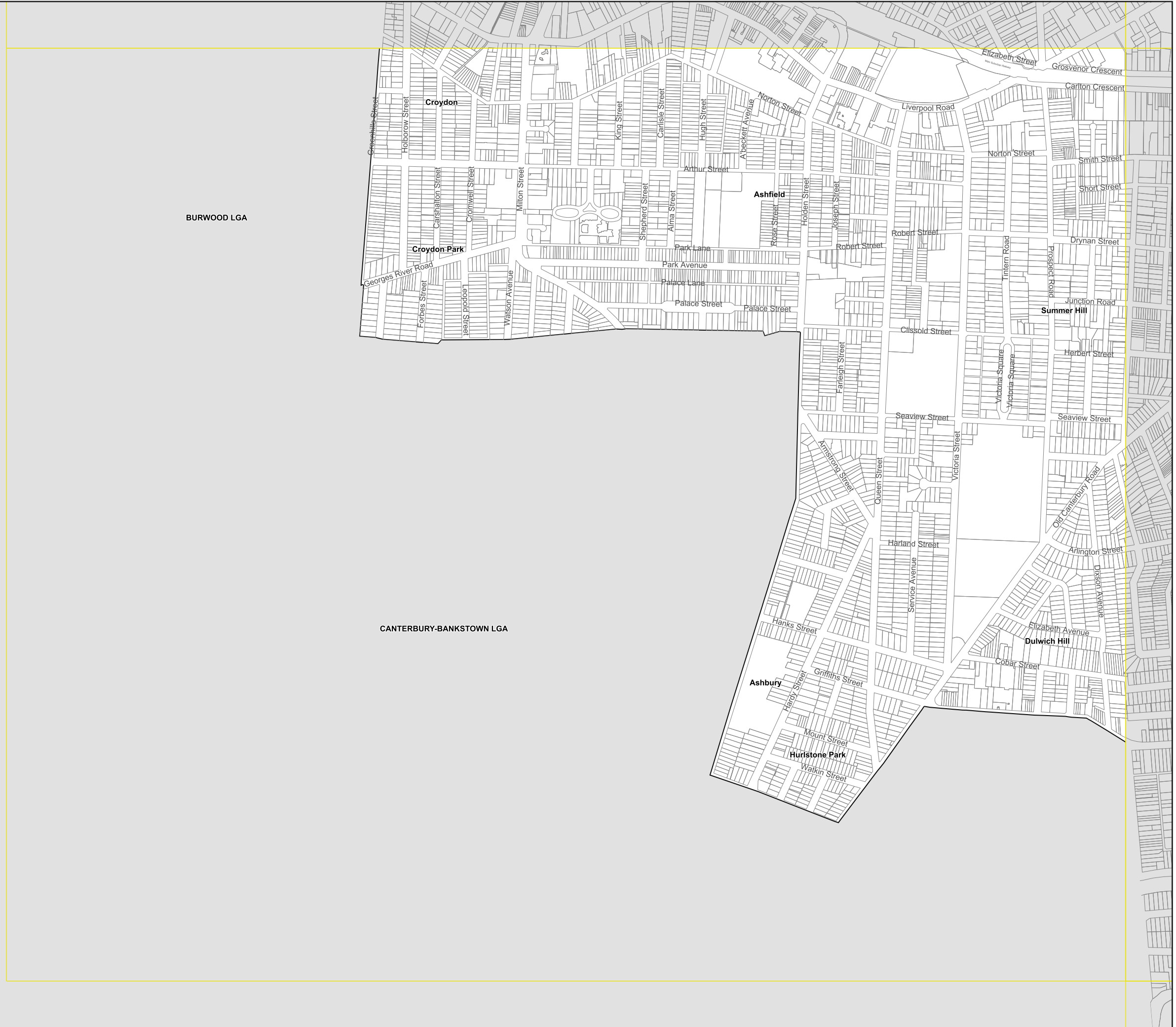


Projection GDA 2020

MGA Zone 56

Scale: 1:10,000 @ A3

Map identification number: 4170_COM_KYS_002_010_20250512





Proposed Alternate Approach

Key Sites Map - Sheet KYS_002

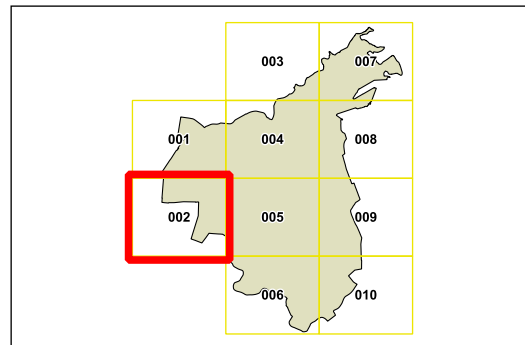
Key Sites



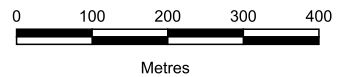
Key Sites

Cadastre

Cadastre 06/05/2025 © Spatial Services

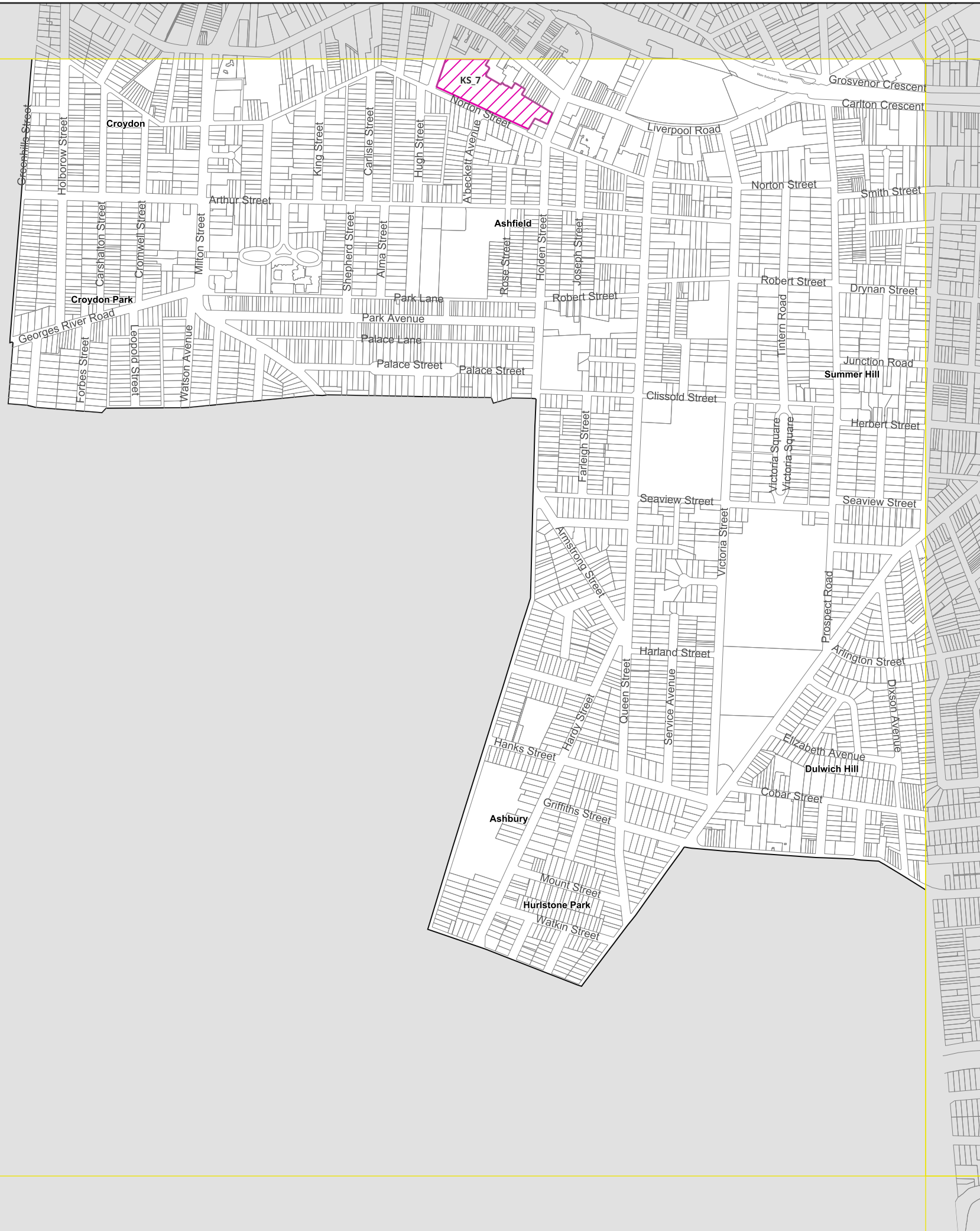


Projection GDA 2020
MGA Zone 56



Scale: 1:10,000 @ A3

Map identification number: 4170_COM_KYS_002_010_20250506

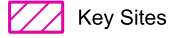




Inner West Local Environmental Plan 2022

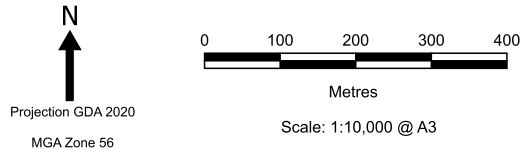
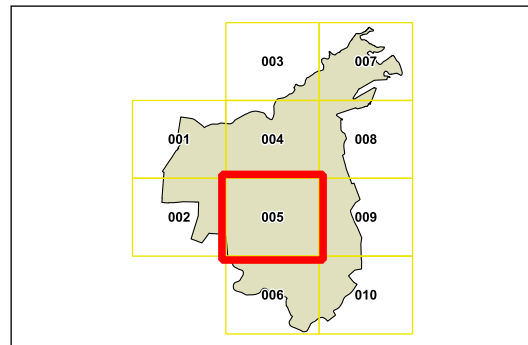
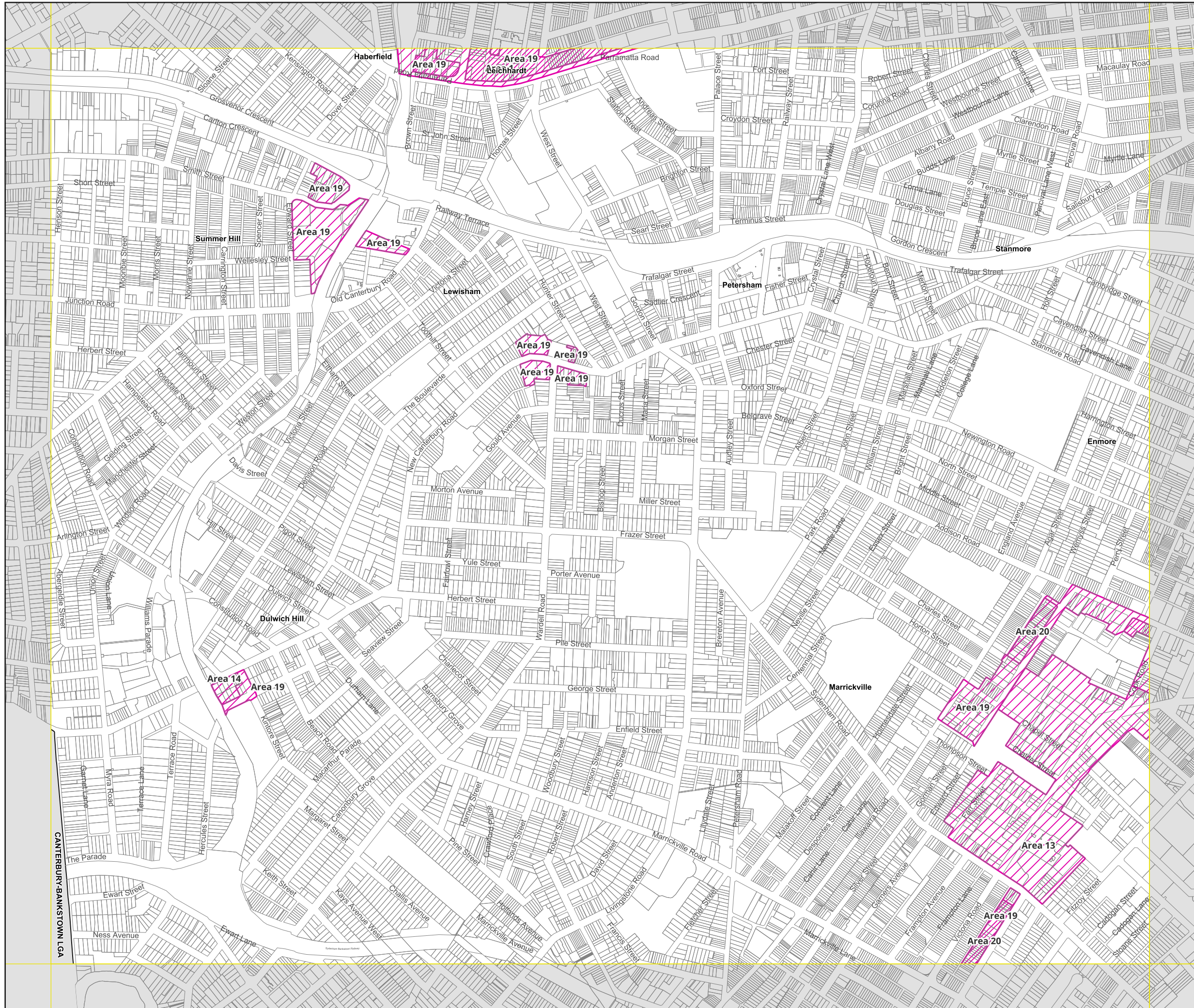
Key Sites Map - Sheet KYS_005

Key Sites



Cadastre

Cadastre 12/05/2025 © Spatial Services



Map identification number: 4170_COM_KYS_005_010_20250512



Proposed Alternate Approach

Key Sites Map - Sheet KYS_005

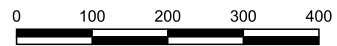
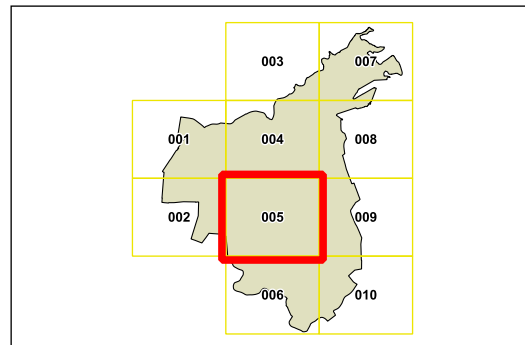
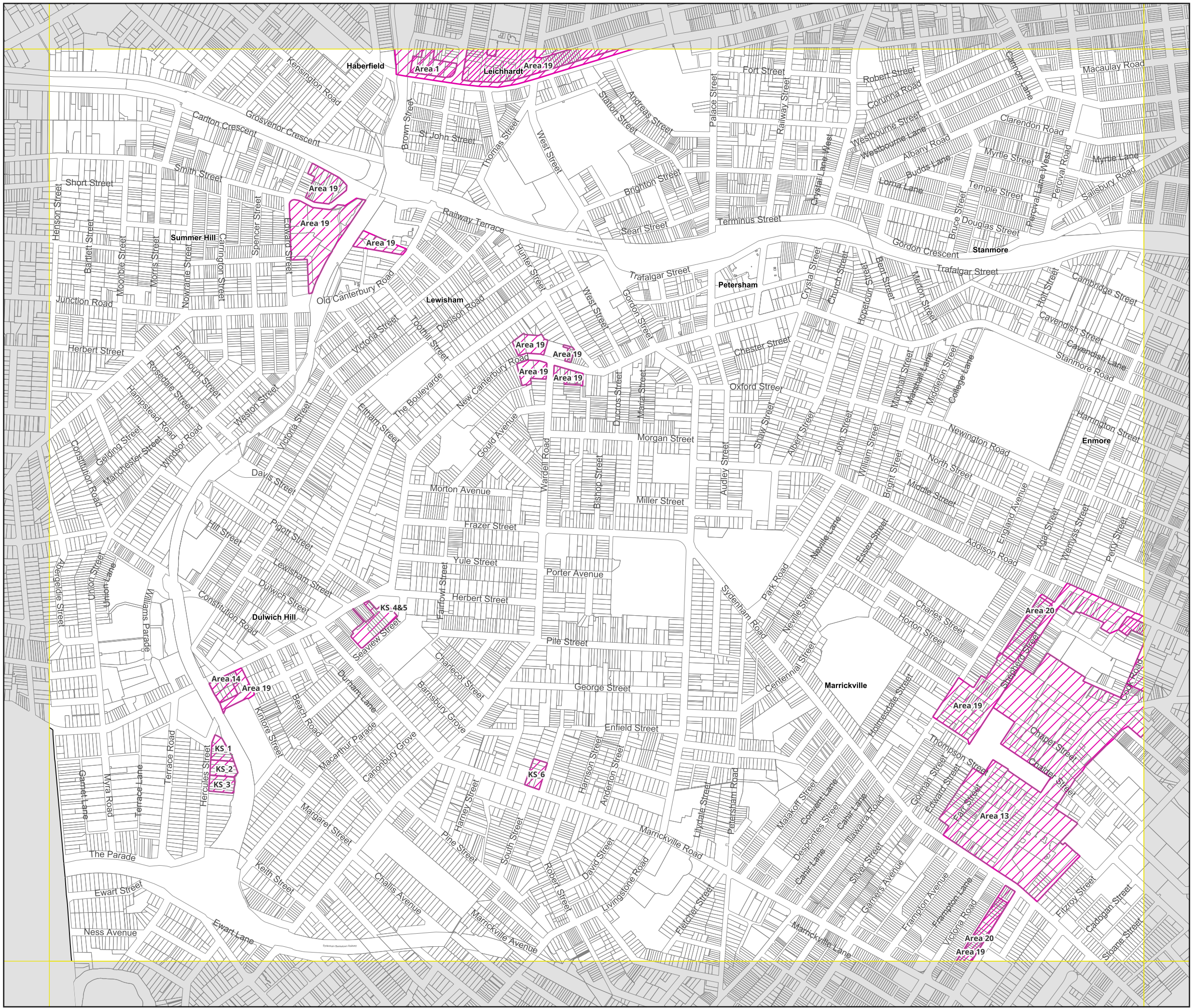
Key Sites



Key Sites

Cadastral

Cadastral 06/05/2025 © Spatial Services



Metres

Scale: 1:10,000 @ A3

Projection GDA 2020
MGA Zone 56

Map identification number: 4170_COM_KYS_005_010_20250506

Map title

Lot size:

Current and proposed

Sheet

1 to 10

Note:

For further information on proposed Lot size changes refer to the exhibited Council's Alternate approach to new housing in the Inner West.



Proposed Alternate Approach

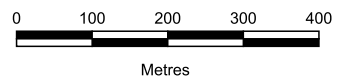
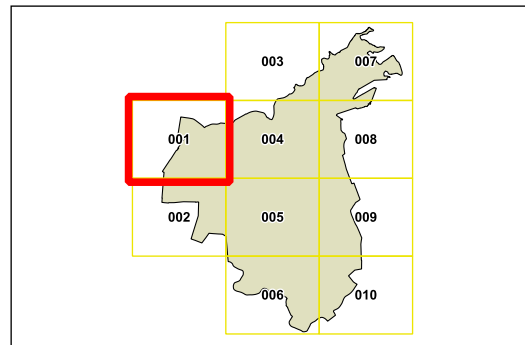
Lot Size Map - Sheet LSZ_001

Minimum Lot Size (sq m)

- 200 m²
- 400 m²
- 500 m²

Cadastr

Cadastre 08/05/2025 © Spatial Services



Projection: GDA 2020
MGA Zone 56

Scale: 1:10,000 @ A3

Map identification number: 4170_COM_LSZ_001_010_20250508





Inner West Local Environmental Plan 2022

Lot Size Map - Sheet LSZ_002

Minimum Lot Size (sq m)

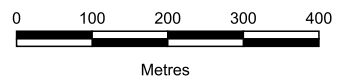
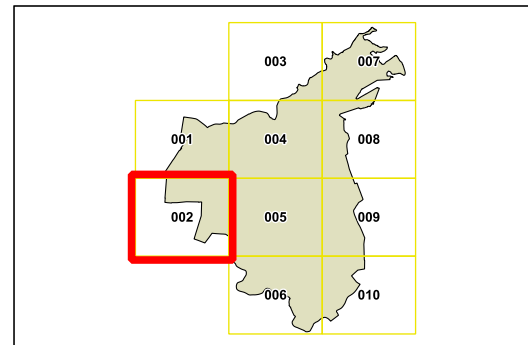
- 200 m²
- 500 m²

Cadastre

Cadastre 08/05/2025 © Spatial Services

Cadastre

Cadastre 08/05/2025 © Spatial Services



Projection GDA 2020
MGA Zone 56

Scale: 1:10,000 @ A3

Map identification number: 4170_COM_LSZ_002_010_20250508





Proposed Alternate Approach

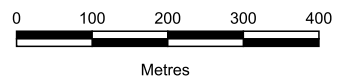
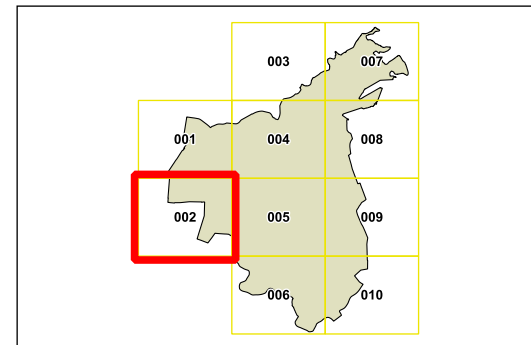
Lot Size Map - Sheet LSZ_002

Minimum Lot Size (sq m)

- 200 m²
- 400 m²
- 500 m²

Cadastral

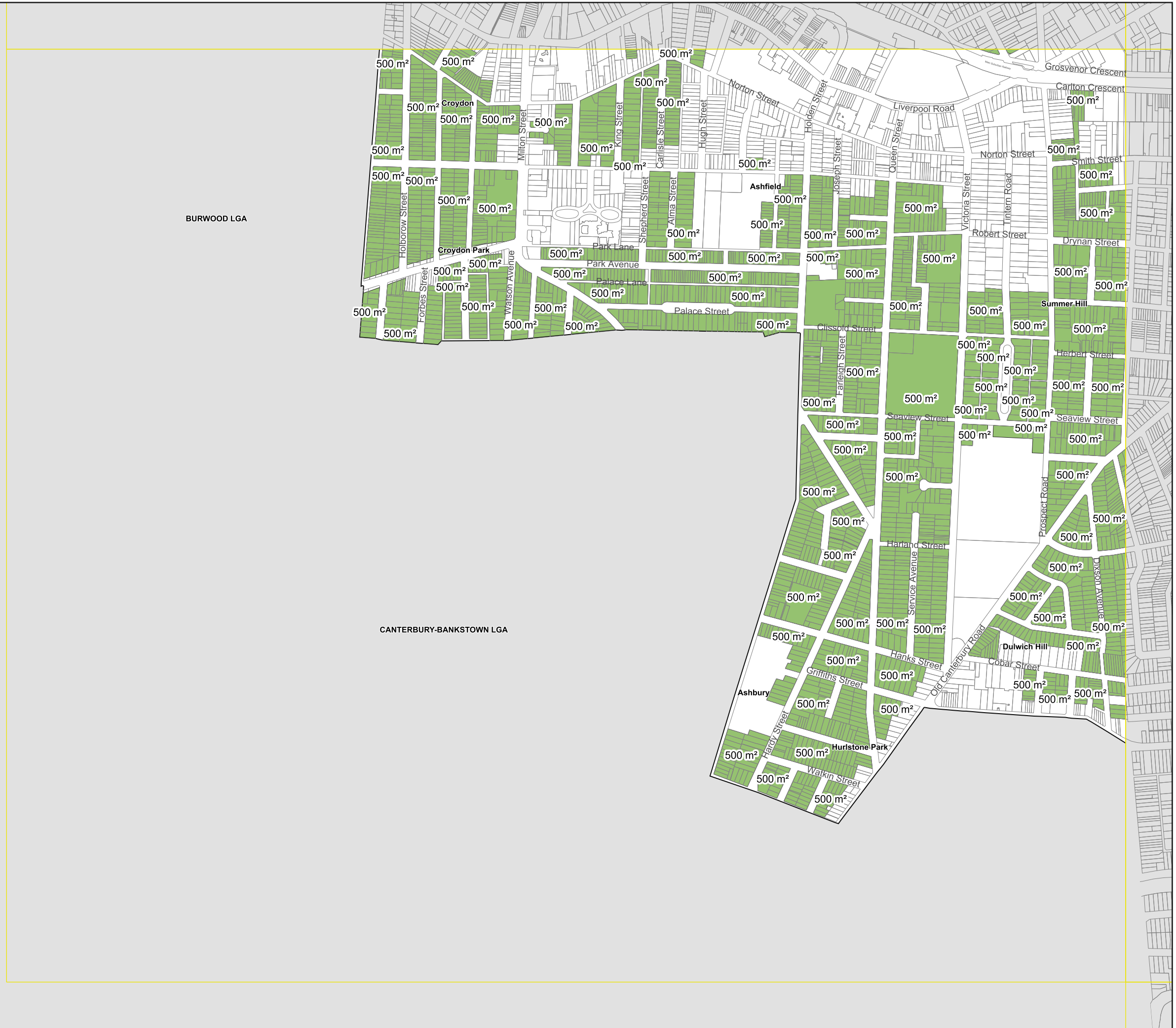
Cadastral 08/05/2025 © Spatial Services



Projection: GDA 2020
MGA Zone 56

Scale: 1:10,000 @ A3

Map identification number: 4170_COM_LSZ_002_010_20250508





Inner West Local Environmental Plan 2022

Lot Size Map - Sheet LSZ_003

Minimum Lot Size (sq m)

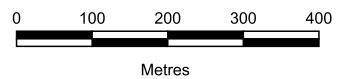
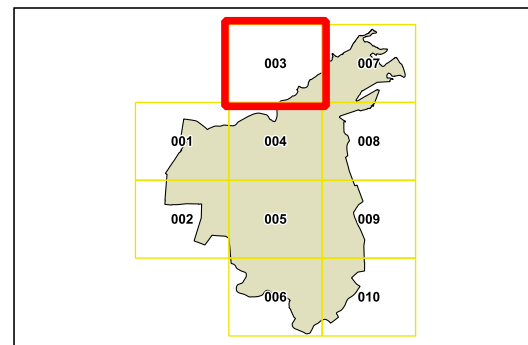
- 200 m²
- 500 m²

Cadastral

Cadastral 08/05/2025 © Spatial Services

Cadastral

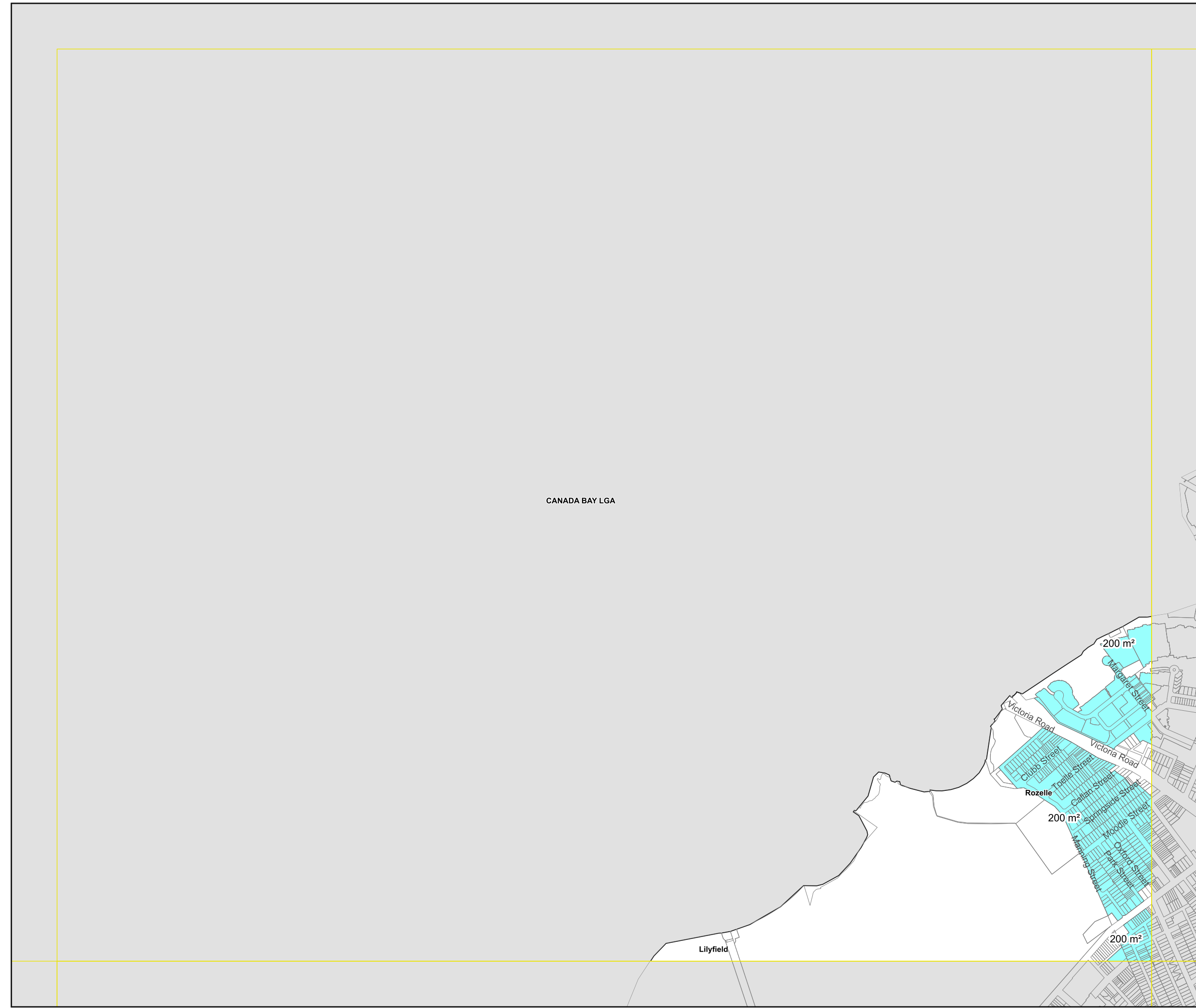
Cadastral 08/05/2025 © Spatial Services



Projection GDA 2020
MGA Zone 56

Scale: 1:10,000 @ A3

Map identification number: 4170_COM_LSZ_003_010_20250508





Proposed Alternate Approach

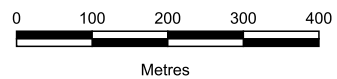
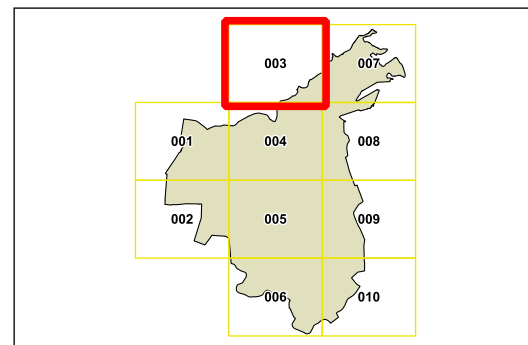
Lot Size Map - Sheet LSZ_003

Minimum Lot Size (sq m)

- 200 m²
- 400 m²
- 500 m²

Cadastral

Cadastral 08/05/2025 © Spatial Services



Projection: GDA 2020
MGA Zone 56

Scale: 1:10,000 @ A3

Map identification number: 4170_COM_LSZ_003_010_20250508





Inner West Local Environmental Plan 2022

Lot Size Map - Sheet LSZ_004

Minimum Lot Size (sq m)

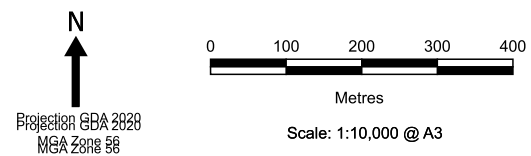
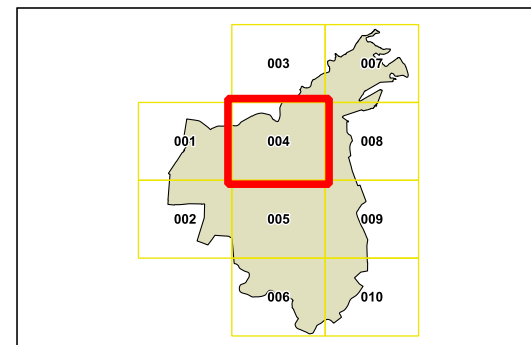
- 200 m²
- 500 m²

Cadastral

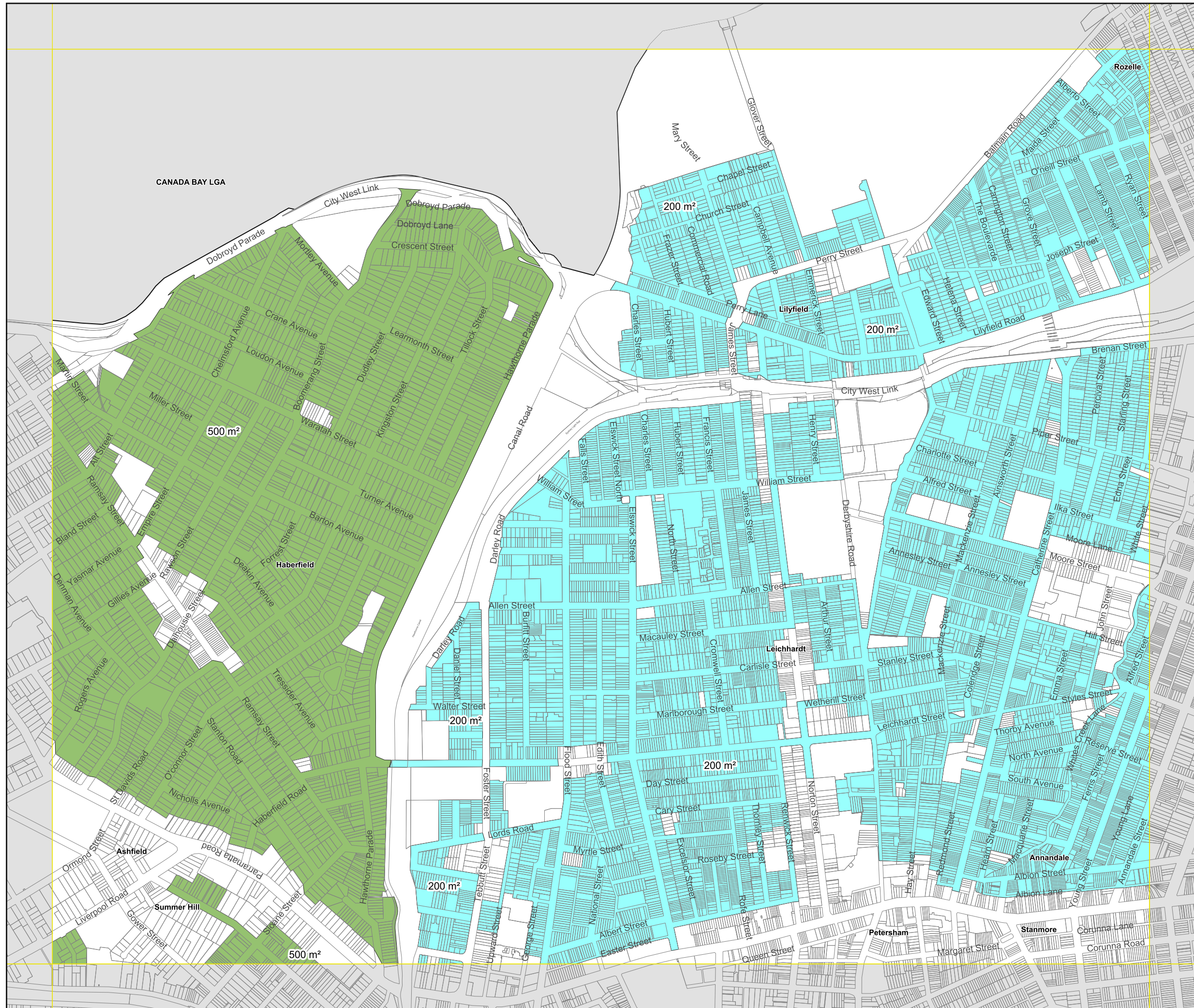
Cadastral 08/05/2025 © Spatial Services

Cadastral

Cadastral 08/05/2025 © Spatial Services



Map identification number: 4170_COM_LSZ_004_010_20250508





Proposed Alternate Approach

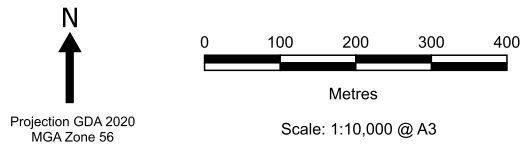
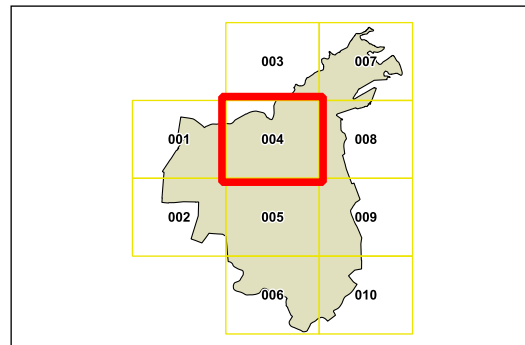
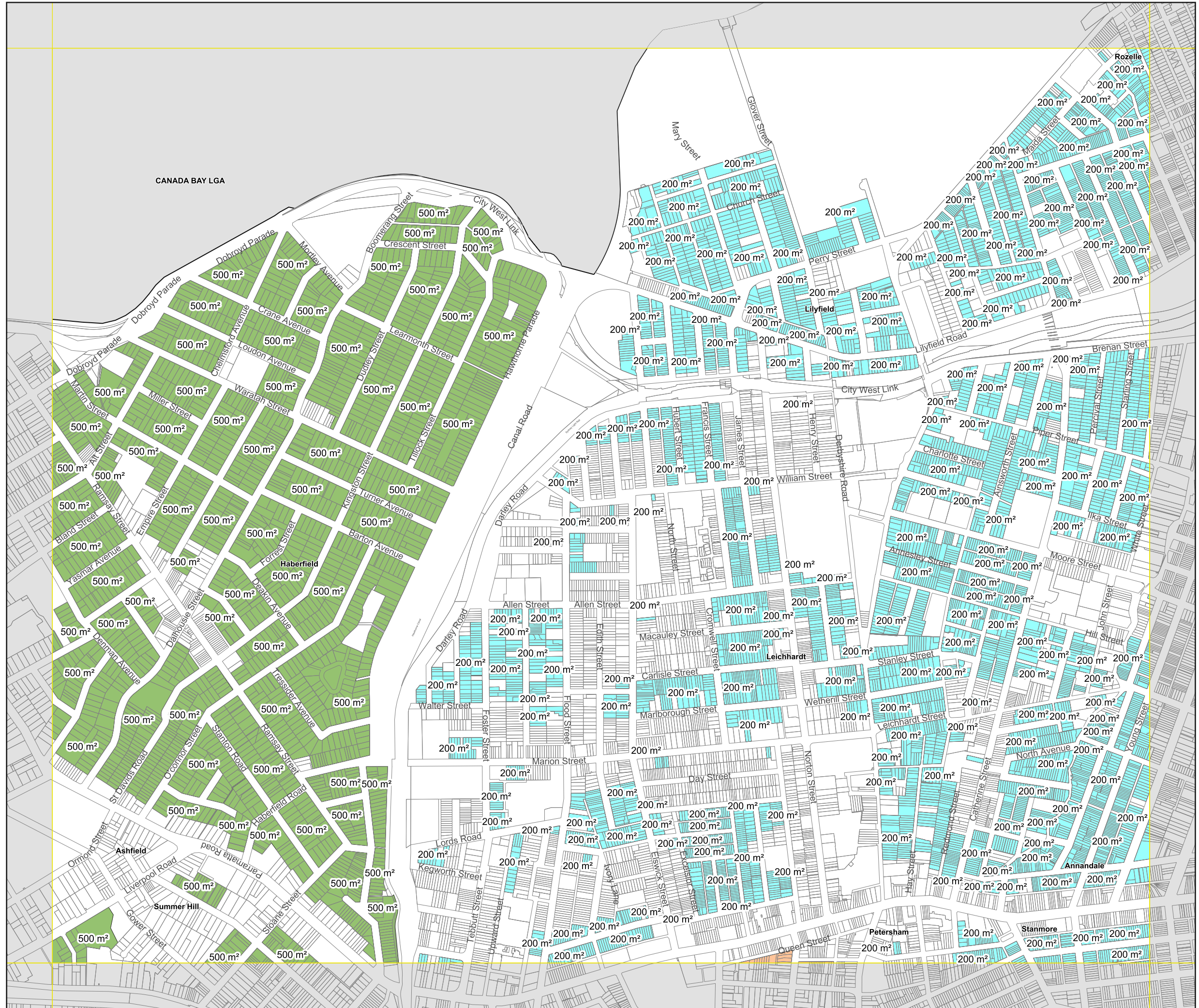
Lot Size Map - Sheet LSZ_004

Minimum Lot Size (sq m)

- 200 m²
- 400 m²
- 500 m²

Cadastre

Cadastre 08/05/2025 © Spatial Services




Map identification number: 4170_COM_LSZ_004_010_20250508



Inner West Local Environmental Plan 2022

Lot Size Map - Sheet LSZ_005

Minimum Lot Size (sq m)

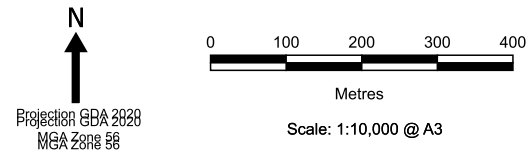
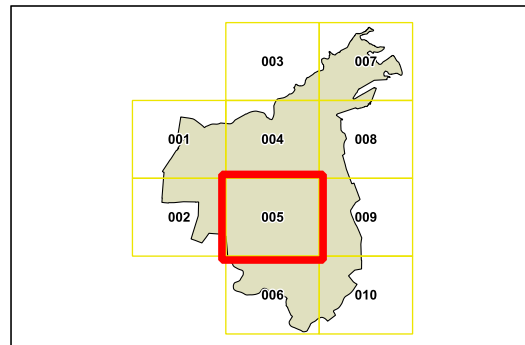


Cadastral

Cadastral 08/05/2025 © Spatial Services

Cadastral

Cadastral 08/05/2025 © Spatial Services



Map identification number: 4170_COM_LSZ_005_010_20250508

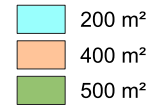




Proposed Alternate Approach

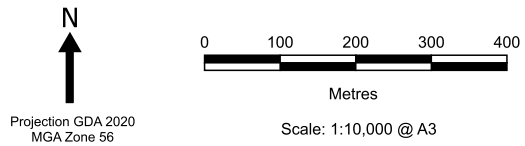
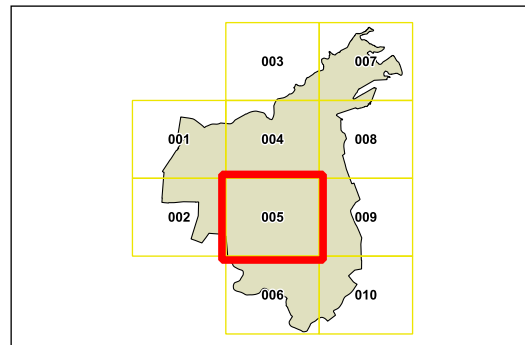
Lot Size Map - Sheet LSZ_005

Minimum Lot Size (sq m)



Cadastre

Cadastre 08/05/2025 © Spatial Services



Map identification number: 4170_COM_LSZ_005_010_20250508



Inner West Local Environmental Plan 2022

Lot Size Map - Sheet LSZ_006

Minimum Lot Size (sq m)

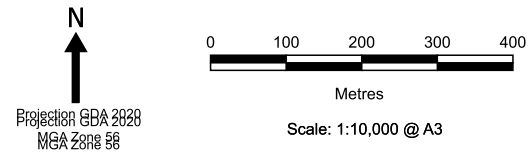
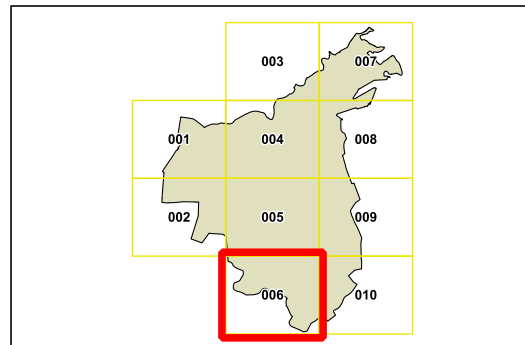
- 200 m²
- 500 m²

Cadastr

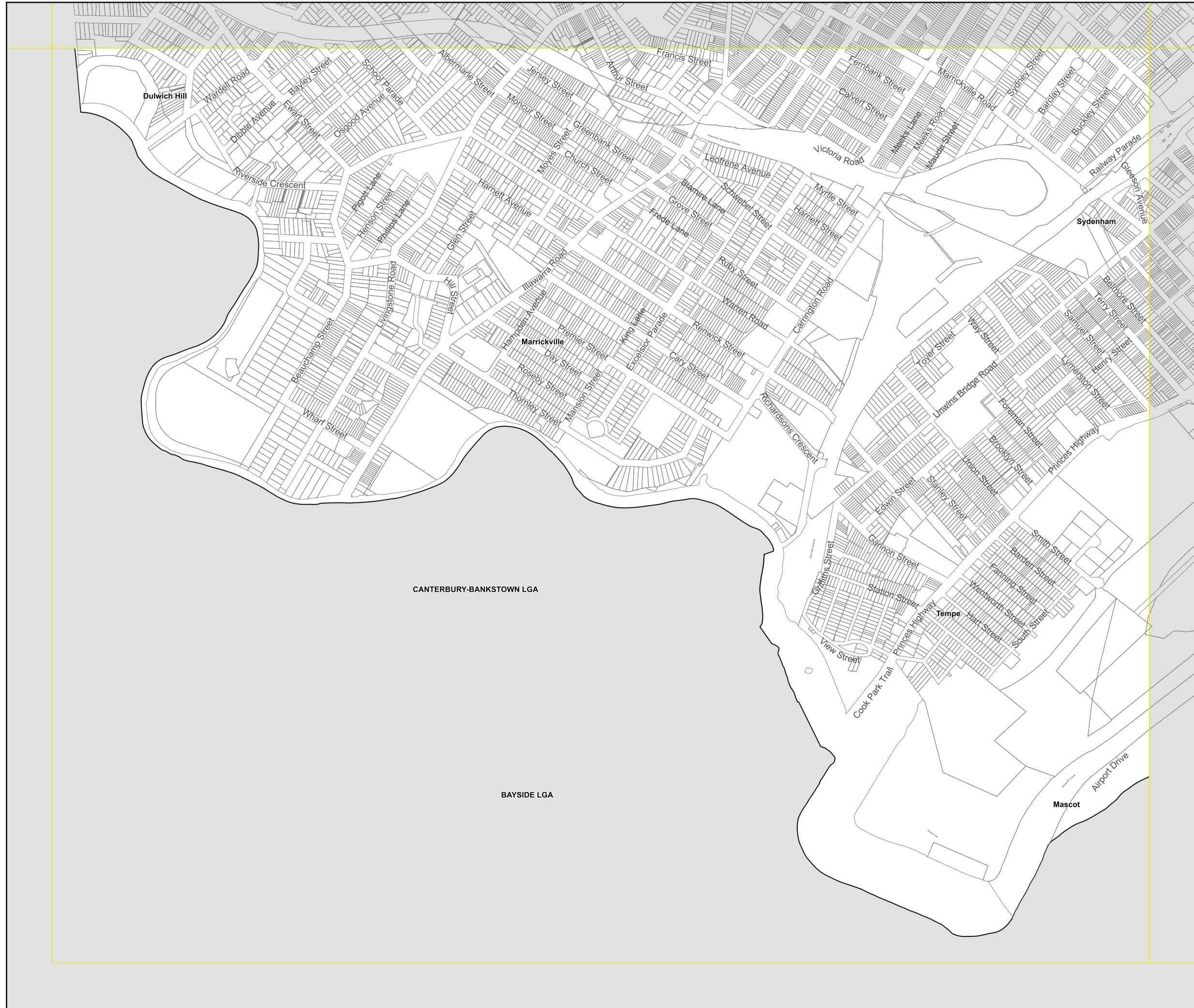
Cadastr 08/05/2025 © Spatial Services

Cadastr

Cadastr 08/05/2025 © Spatial Services



Map identification number: 4170_COM_LSZ_006_010_20250508





Proposed Alternate Approach

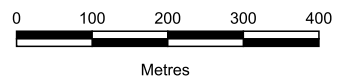
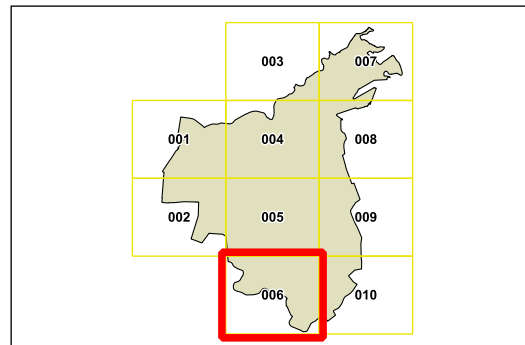
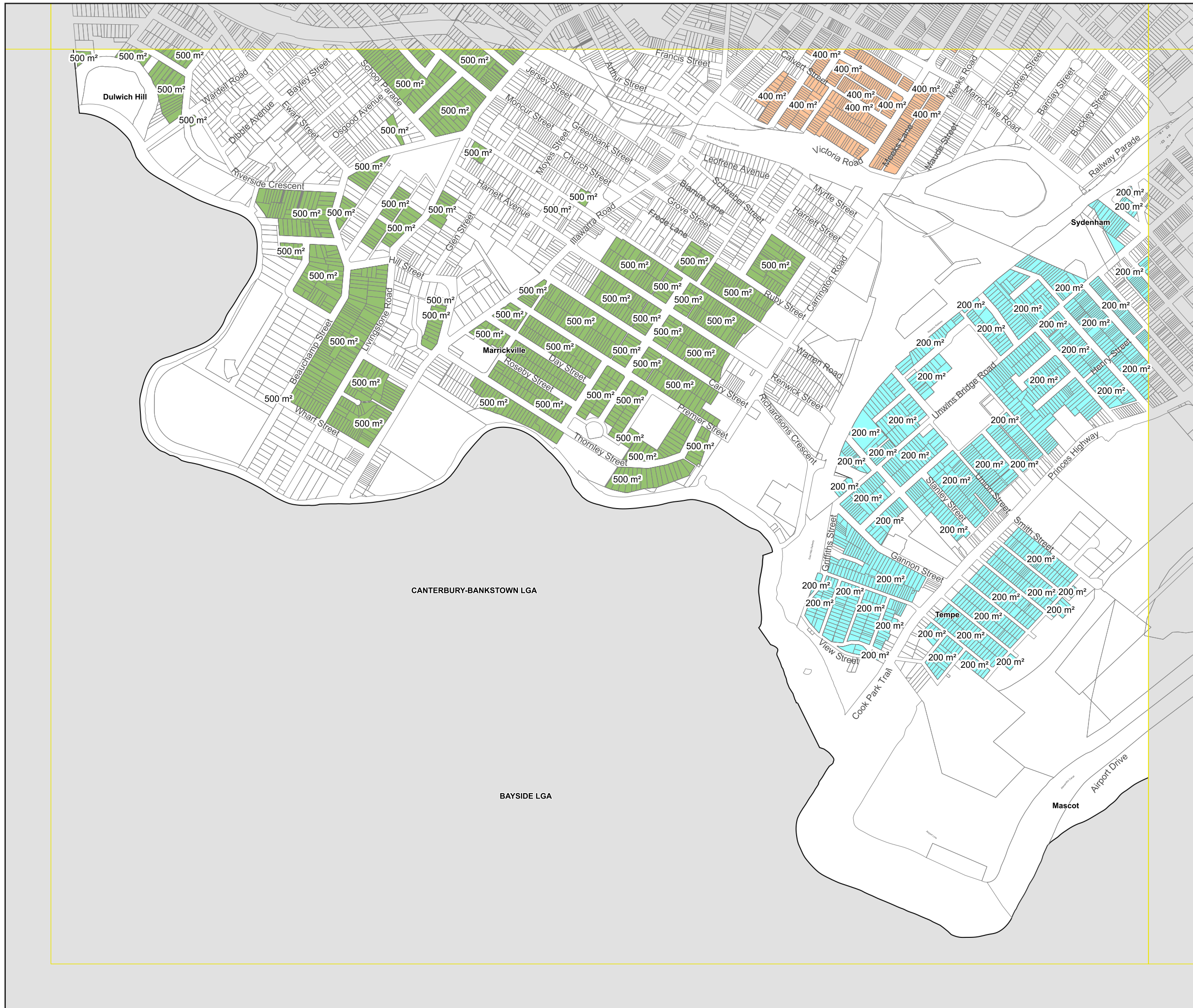
Lot Size Map - Sheet LSZ_006

Minimum Lot Size (sq m)

- 200 m²
- 400 m²
- 500 m²

Cadastral

Cadastral 08/05/2025 © Spatial Services



Projection: GDA 2020
MGA Zone 56

Scale: 1:10,000 @ A3

Map identification number: 4170_COM_LSZ_006_010_20250508



Inner West Local Environmental Plan 2022

Lot Size Map - Sheet LSZ_007

Minimum Lot Size (sq m)

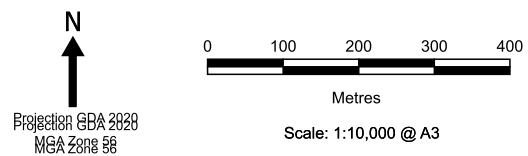
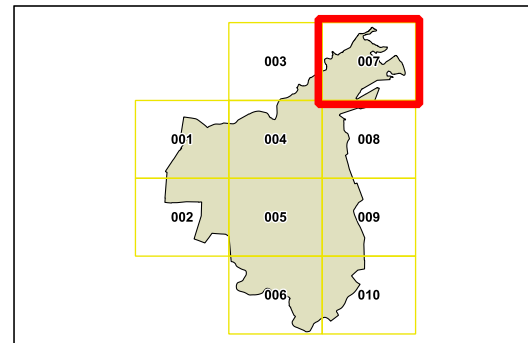
- 200 m²
- 500 m²

Cadastr

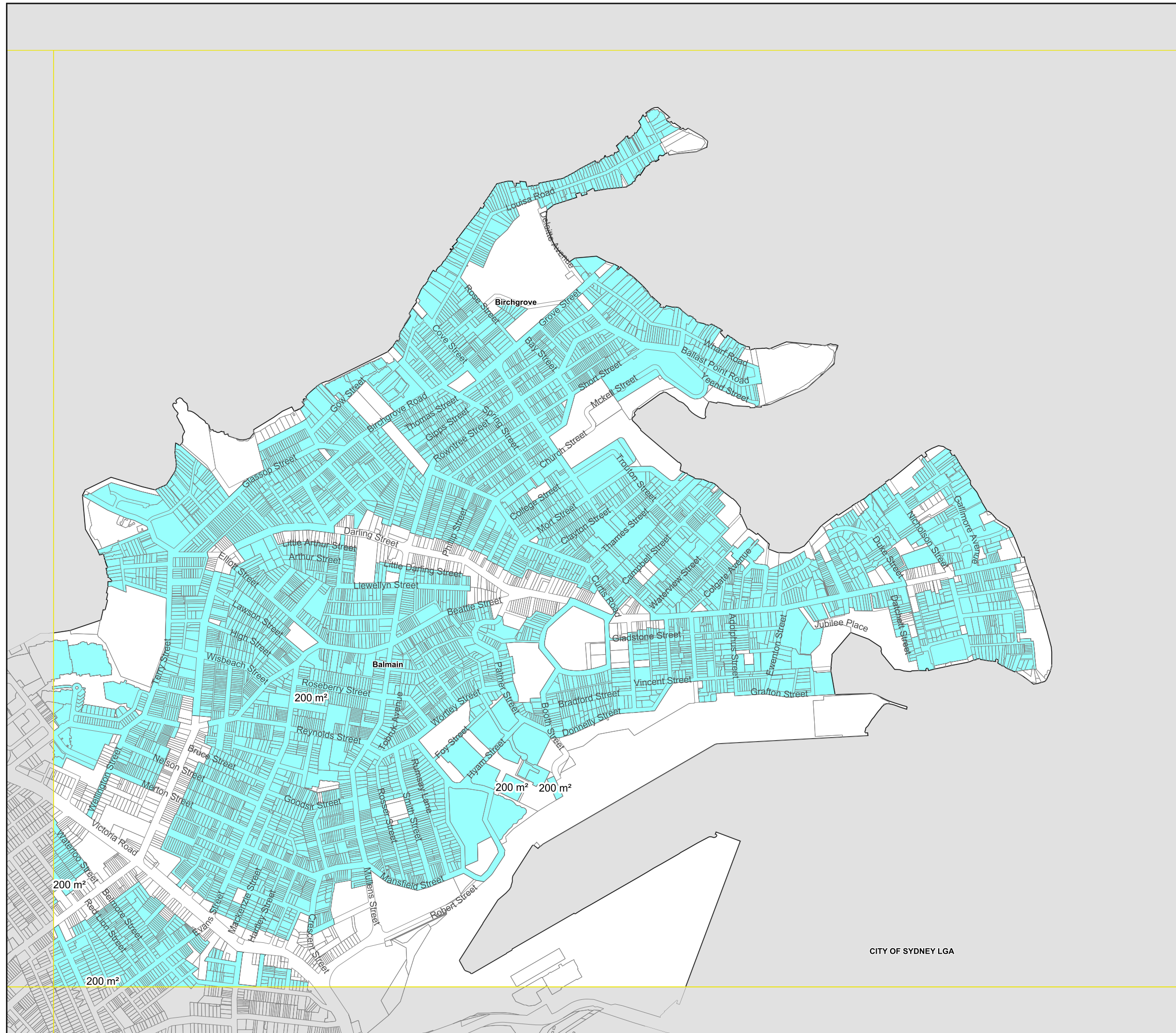
- Cadastr 08/05/2025 © Spatial Services

Cadastr

- Cadastr 08/05/2025 © Spatial Services



Map identification number: 4170_COM_LSZ_007_010_20250508





Proposed Alternate Approach

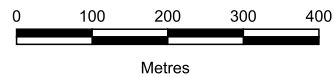
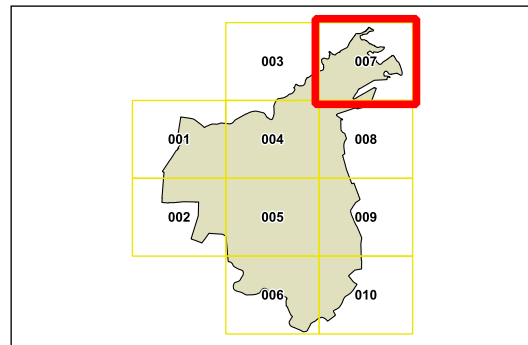
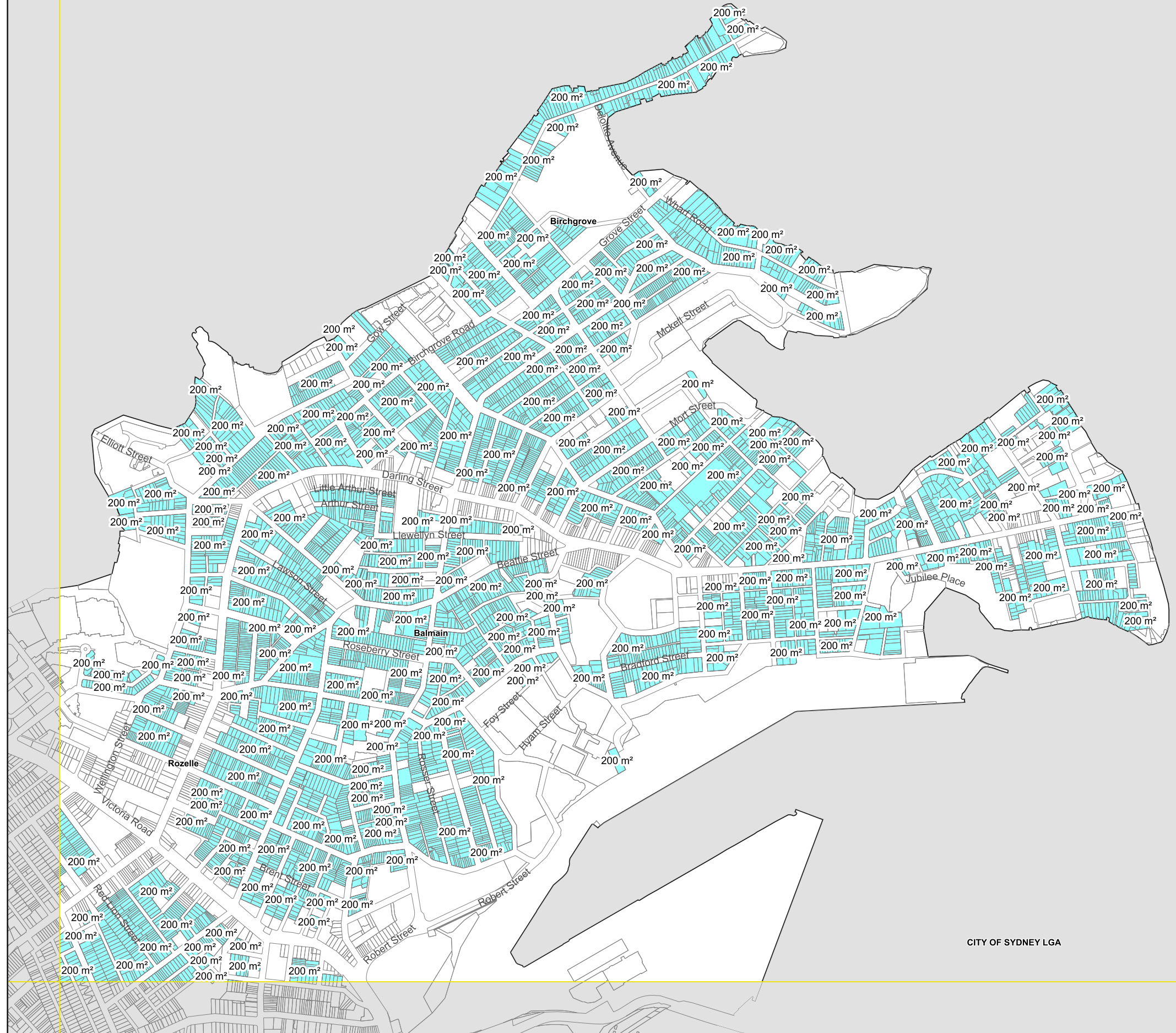
Lot Size Map - Sheet LSZ_007

Minimum Lot Size (sq m)

- 200 m²
- 400 m²
- 500 m²

Cadastr

Cadastre 08/05/2025 © Spatial Services



Projection: GDA 2020
MGA Zone 56

Scale: 1:10,000 @ A3

Map identification number: 4170_COM_LSZ_007_010_20250508

CITY OF SYDNEY LGA



Inner West Local Environmental Plan 2022

Lot Size Map - Sheet LSZ_008

Minimum Lot Size (sq m)

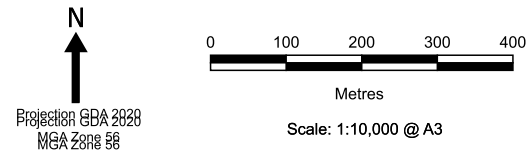
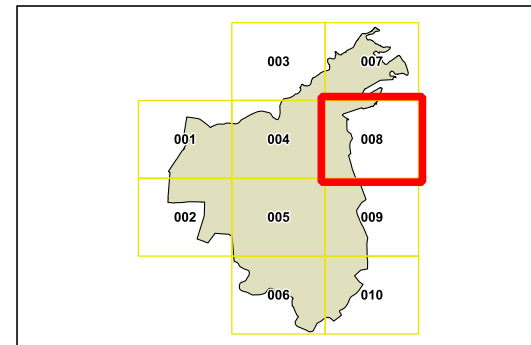
- 200 m²
- 500 m²

Cadastral

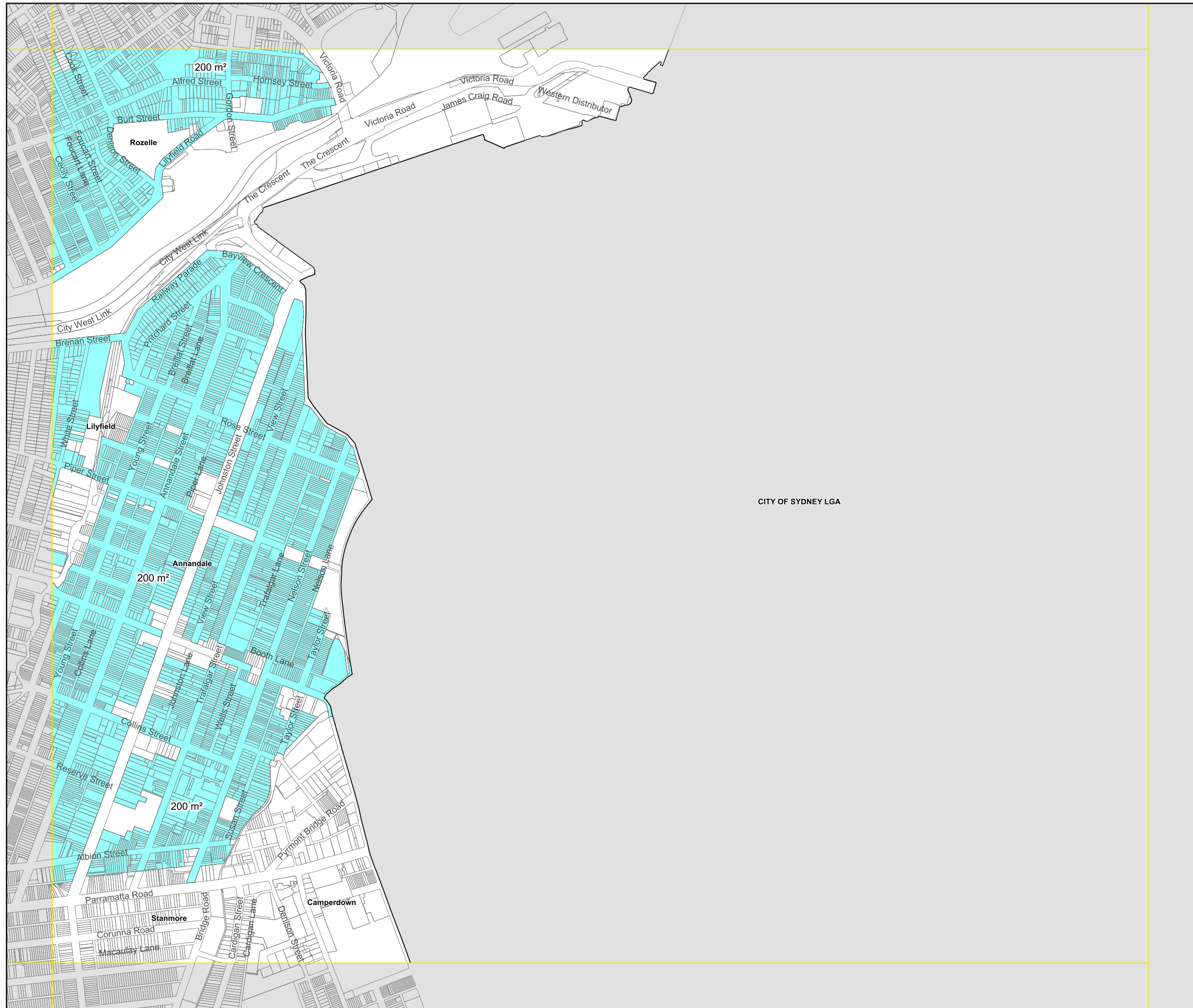
- Cadastral 08/05/2025 © Spatial Services

Cadastral

- Cadastral 08/05/2025 © Spatial Services



Map identification number: 4170_COM_LSZ_008_010_20250508





Proposed Alternate Approach

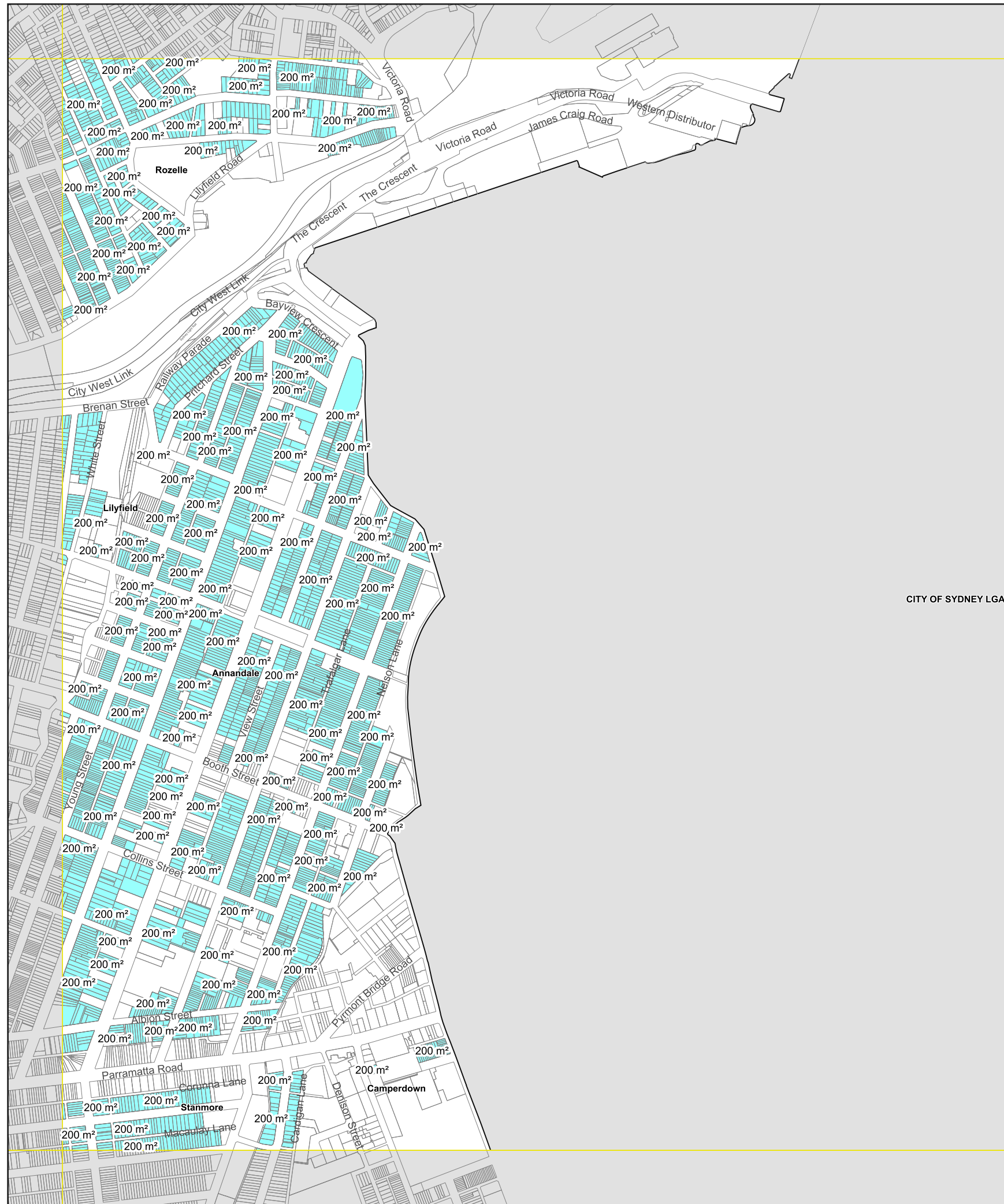
Lot Size Map - Sheet LSZ_008

Minimum Lot Size (sq m)

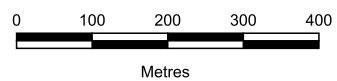
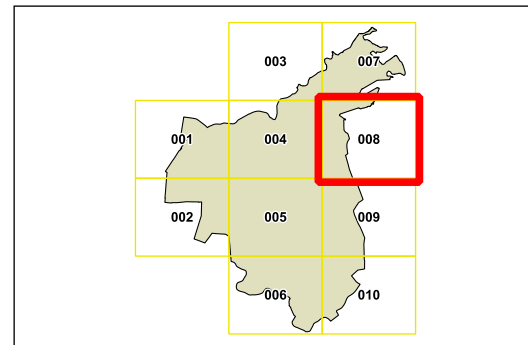
- 200 m²
- 400 m²
- 500 m²

Cadastral

Cadastral 08/05/2025 © Spatial Services



CITY OF SYDNEY LGA



Projection GDA 2020
MGA Zone 56

Scale: 1:10,000 @ A3

Map identification number: 4170_COM_LSZ_008_010_20250508



Inner West Local Environmental Plan 2022

Lot Size Map - Sheet LSZ_009

Minimum Lot Size (sq m)

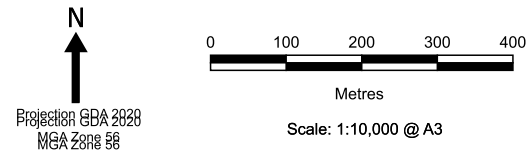
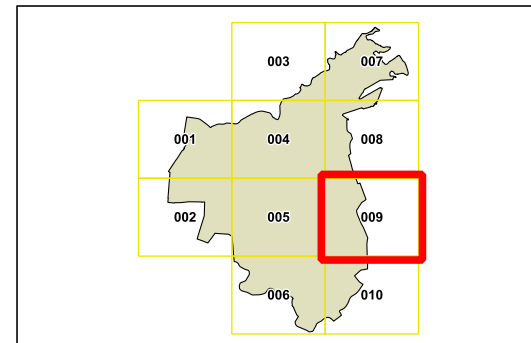
- 200 m²
- 500 m²

Cadastral

- Cadastral 08/05/2025 © Spatial Services

Cadastral

- Cadastral 08/05/2025 © Spatial Services



Map identification number: 4170_COM_LSZ_009_010_20250508



CITY OF SYDNEY LGA



Proposed Alternate Approach

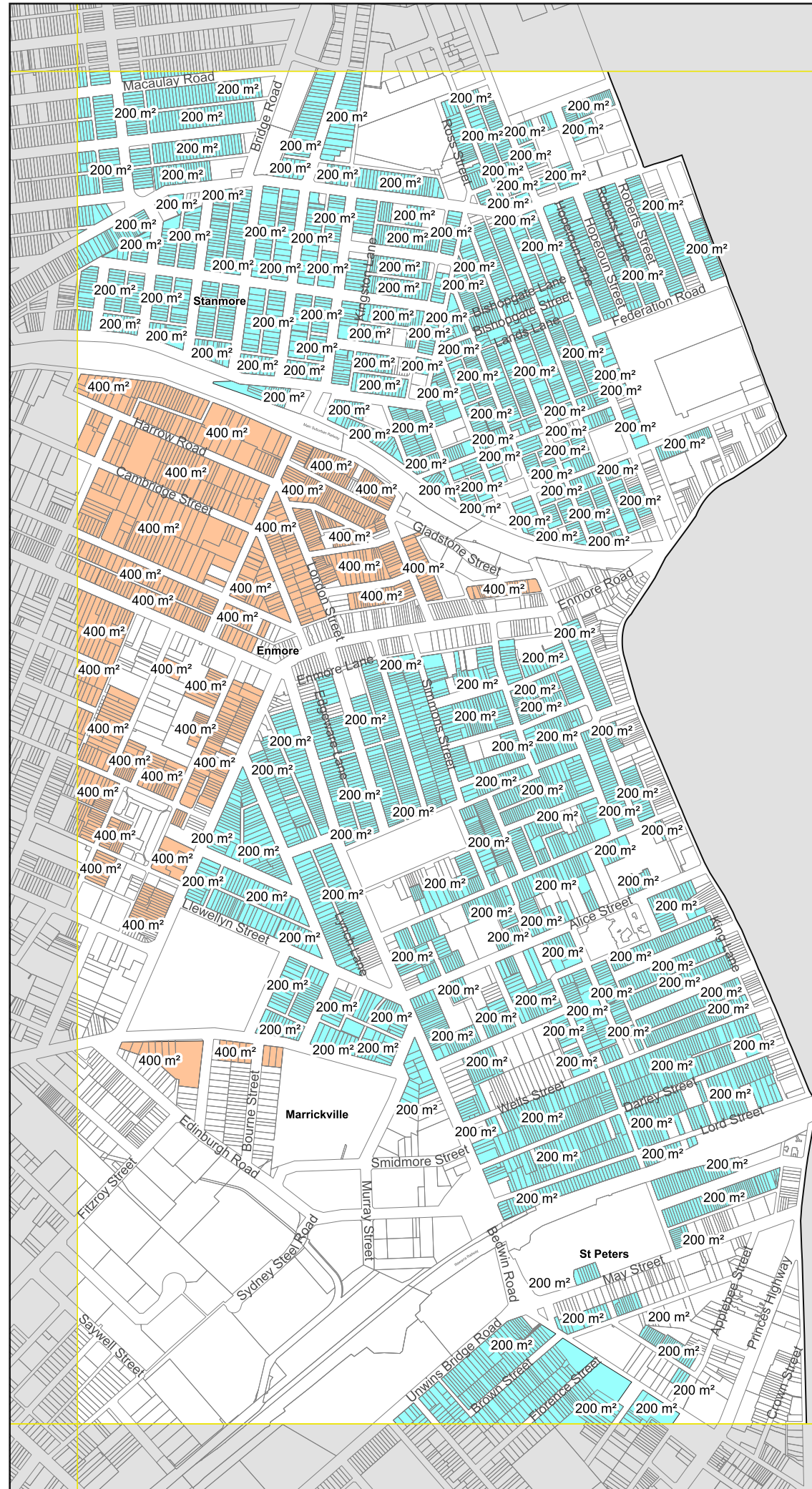
Lot Size Map - Sheet LSZ_009

Minimum Lot Size (sq m)

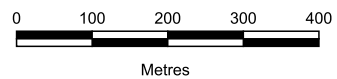
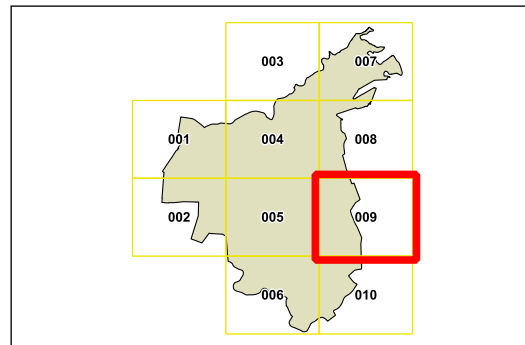
- 200 m²
- 400 m²
- 500 m²

Cadastral

Cadastral 08/05/2025 © Spatial Services



CITY OF SYDNEY LGA



Projection: GDA 2020
MGA Zone 56

Scale: 1:10,000 @ A3

Map identification number: 4170_COM_LSZ_009_010_20250508



Inner West Local Environmental Plan 2022

Lot Size Map - Sheet LSZ_010

Minimum Lot Size (sq m)

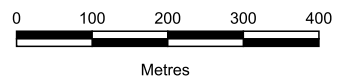
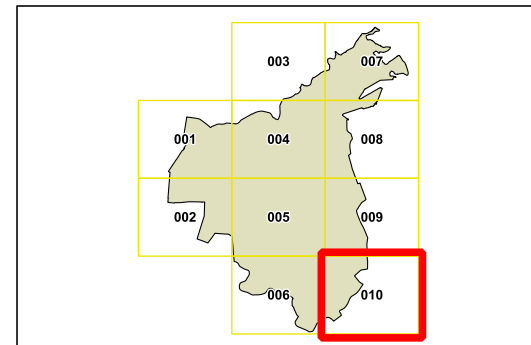
- 200 m²
- 500 m²

Cadastre

- Cadastre 08/05/2025 © Spatial Services

Cadastre

- Cadastre 08/05/2025 © Spatial Services



Projection GDA 2020
MGA Zone 56

Scale: 1:10,000 @ A3

Map identification number: 4170_COM_LSZ_010_010_20250508





Proposed Alternate Approach

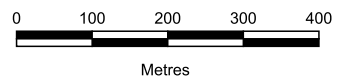
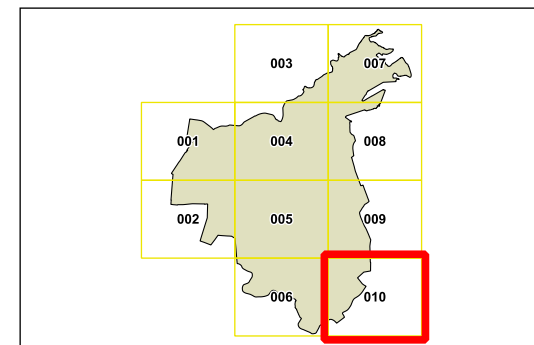
Lot Size Map - Sheet LSZ_010

Minimum Lot Size (sq m)

- 200 m²
- 400 m²
- 500 m²

Cadastre

Cadastre 08/05/2025 © Spatial Services



Projection: GDA 2020
MGA Zone 56

Scale: 1:10,000 @ A3

Map identification number: 4170_COM_LSZ_010_010_20250508



Map title

**Lot size additional controls:
Current and proposed**

Sheet

1, 2, 4, 5, 6, 8 and 9 only

Note:

For further information on proposed Lot size changes refer to the exhibited Council's Alternate approach to new housing in the Inner West.



Inner West Local Environmental Plan 2022

Lot Size Additional Controls Map - Sheet LSZ_AC_001

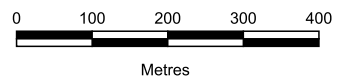
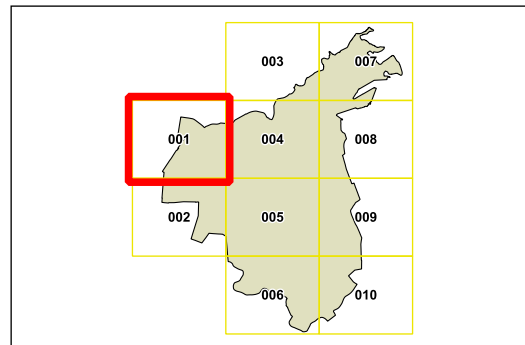
Lot Size Additional Controls (sq m)

Area 1 Area 1 - 200m²

Area 2 Area 2 - 200m²

Cadastral

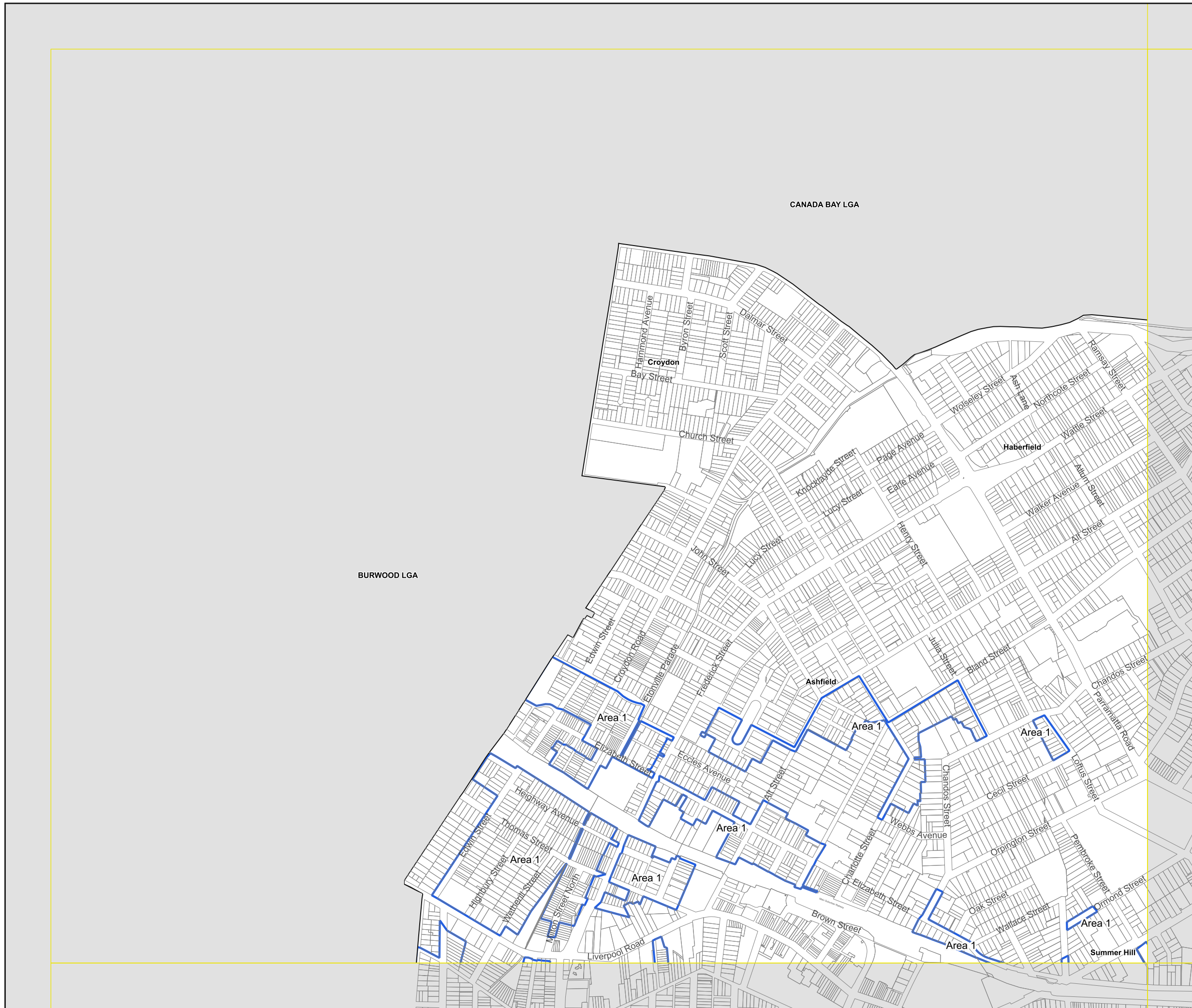
Cadastral 08/05/2025 © Spatial Services



Projection GDA 2020
MGA Zone 56

Scale: 1:10,000 @ A3

Map identification number: 4170_COM_LSZ_AC_001_010_20250508





Proposed Alternate Approach

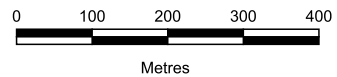
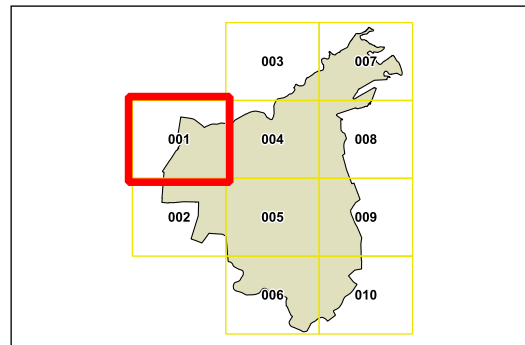
Lot Size Additional Controls Map - Sheet LSZ_AC_001

Lot Size Additional Controls (sq m)

- Area 1 Area 1 - 100m²
- Area 2 Area 2 - 200m²
- Area 3 Area 3 - 200m²

Cadastre

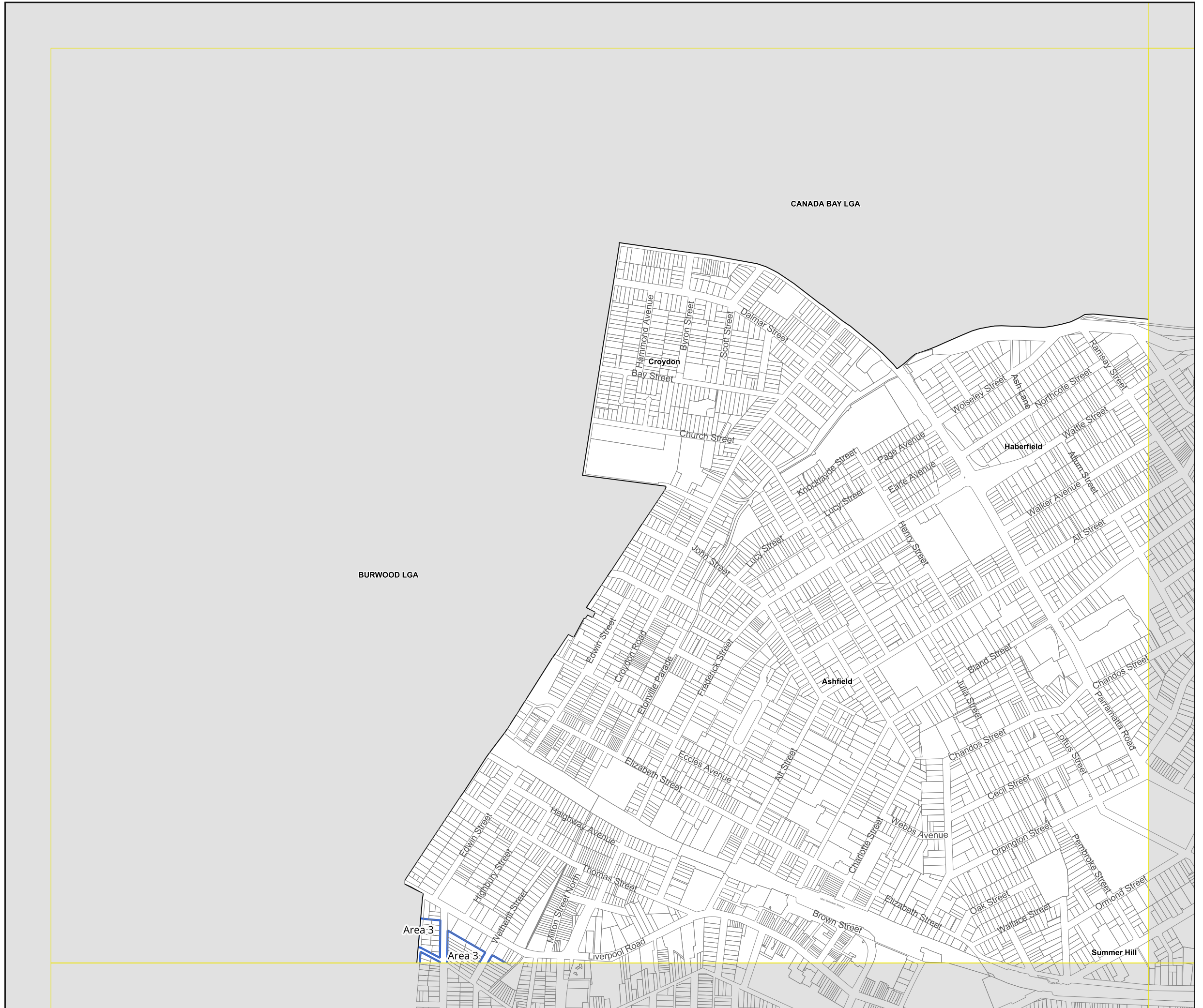
Cadastre 08/05/2025 © Spatial Services



Projection GDA 2020
MGA Zone 56

Scale: 1:10,000 @ A3

Map identification number: 4170_COM_LSZ_AC_001_010_20250508





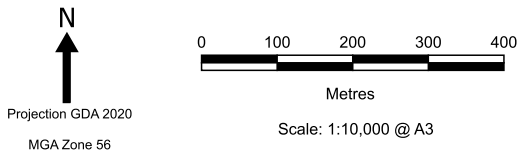
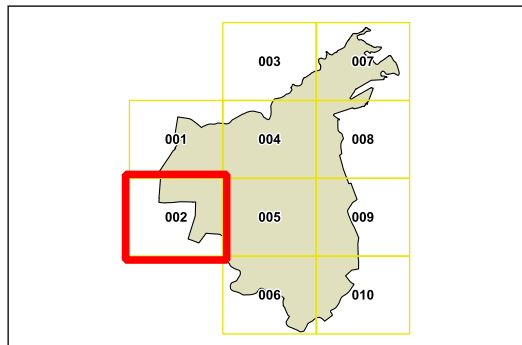
Inner West Local Environmental Plan 2022

Lot Size Additional Controls Map - Sheet LSZ_AC_002

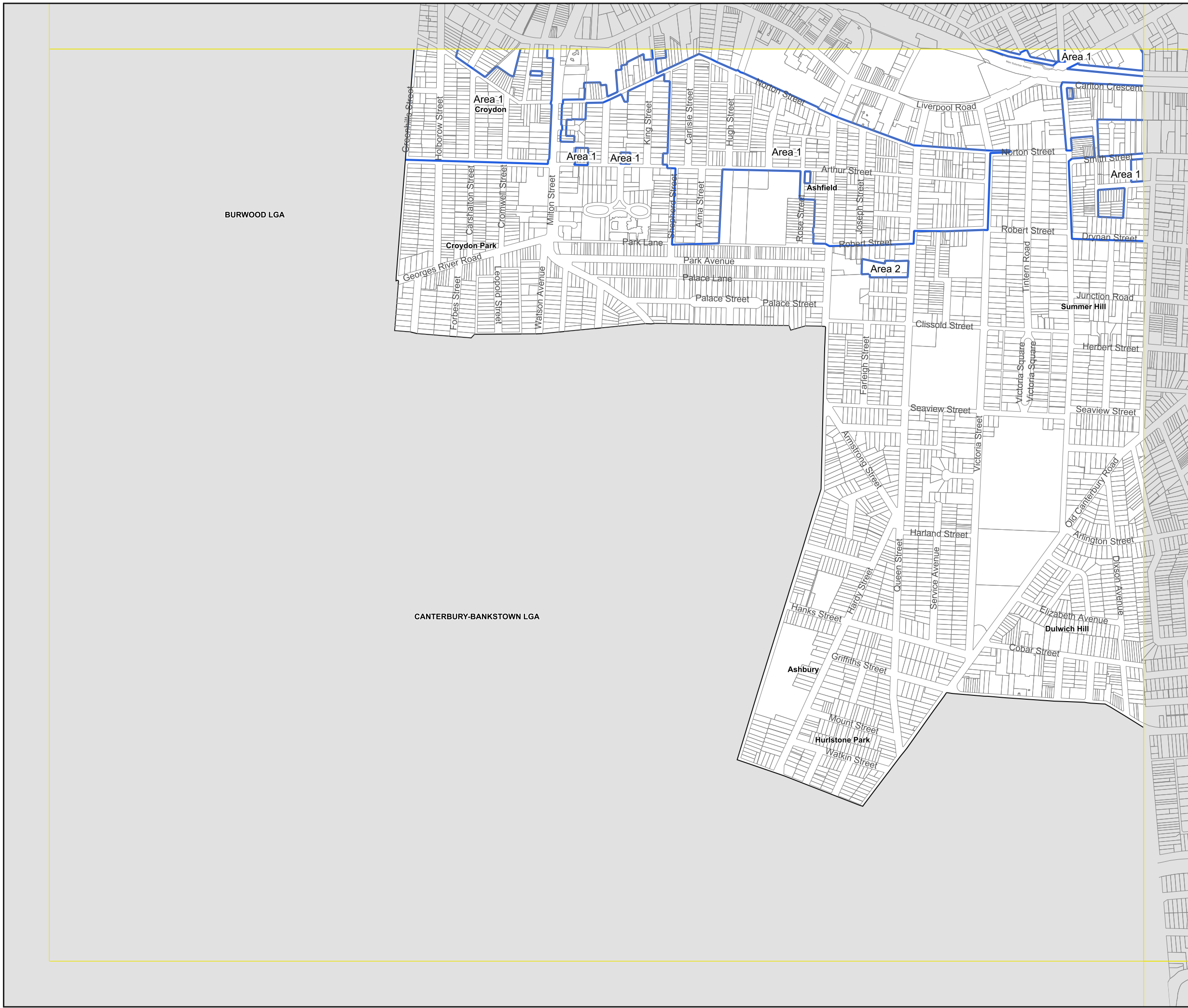
Lot Size Additional Controls (sq m)

- Area 1** Area 1 - 200m²
- Area 2** Area 2 - 200m²

Cadastre
Cadastre 08/05/2025 © Spatial Services



Map identification number: 4170_COM_LSZ_AC_002_010_20250508





Proposed Alternate Approach

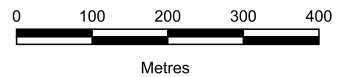
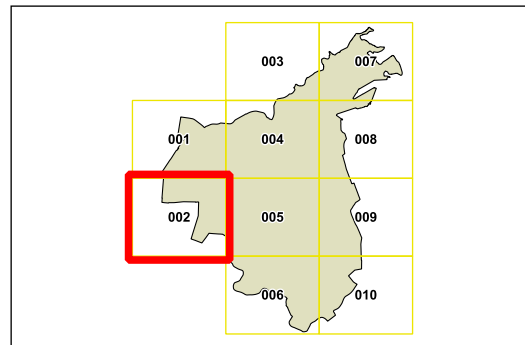
Lot Size Additional Controls Map - Sheet LSZ_AC_002

Lot Size Additional Controls (sq m)

- Area 1 Area 1 - 100m²
- Area 2 Area 2 - 200m²
- Area 3 Area 3 - 200m²

Cadastre

Cadastre 08/05/2025 © Spatial Services



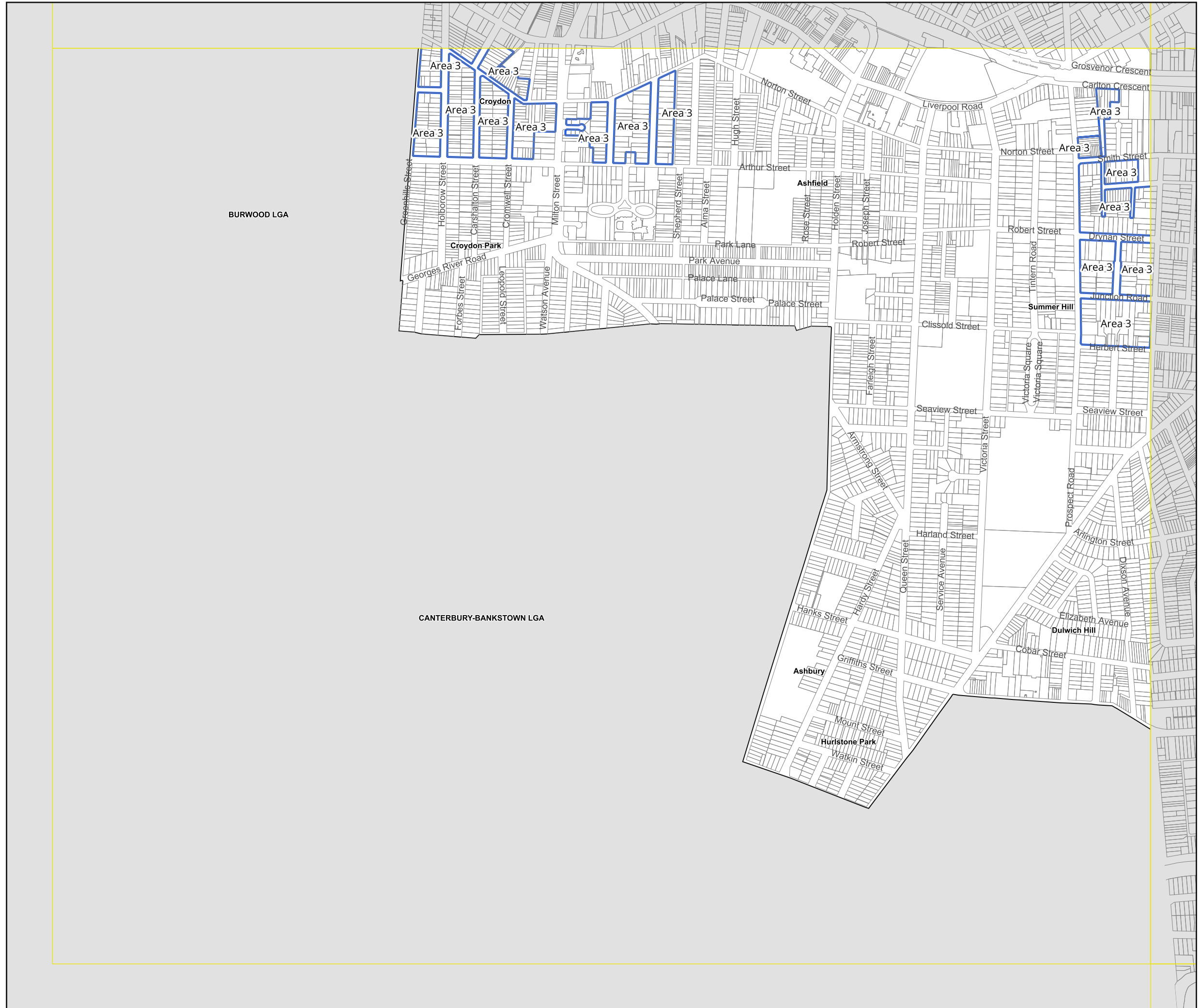
Projection GDA 2020

MGA Zone 56

Scale: 1:10,000 @ A3

Map identification number:

4170_COM_LSZ_AC_002_010_20250508





Inner West Local Environmental Plan 2022

Lot Size Additional Controls Map - Sheet LSZ_AC_004

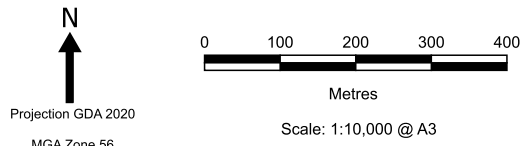
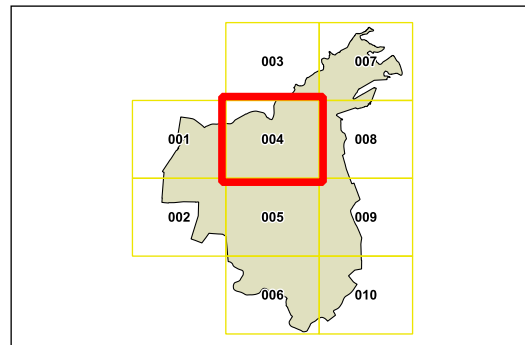
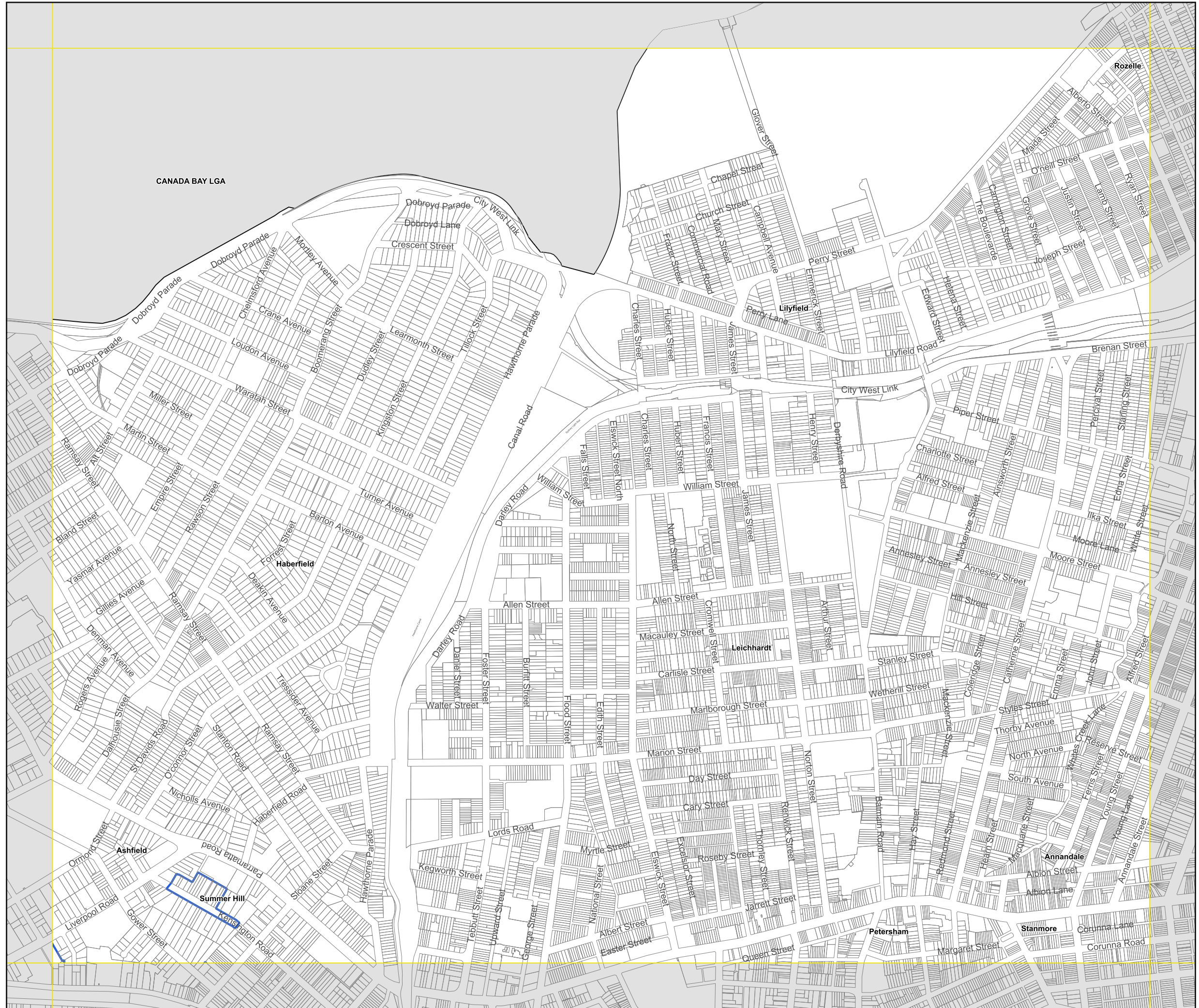
Lot Size Additional Controls (sq m)

Area 1 Area 1 - 200m²

Area 2 Area 2 - 200m²

Cadastral

Cadastral 08/05/2025 © Spatial Services



Map identification number: 4170_COM_LSZ_AC_004_010_20250508



Proposed Alternate Approach

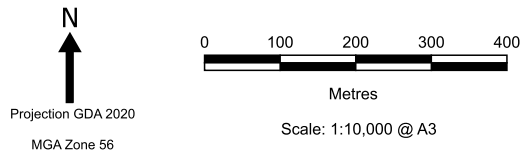
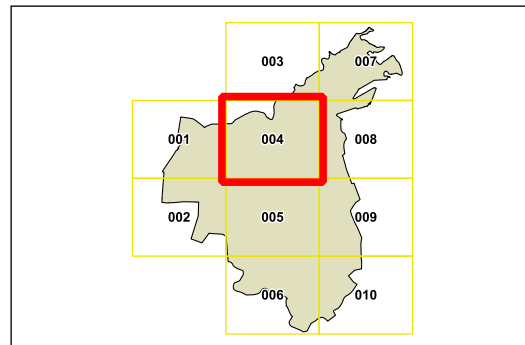
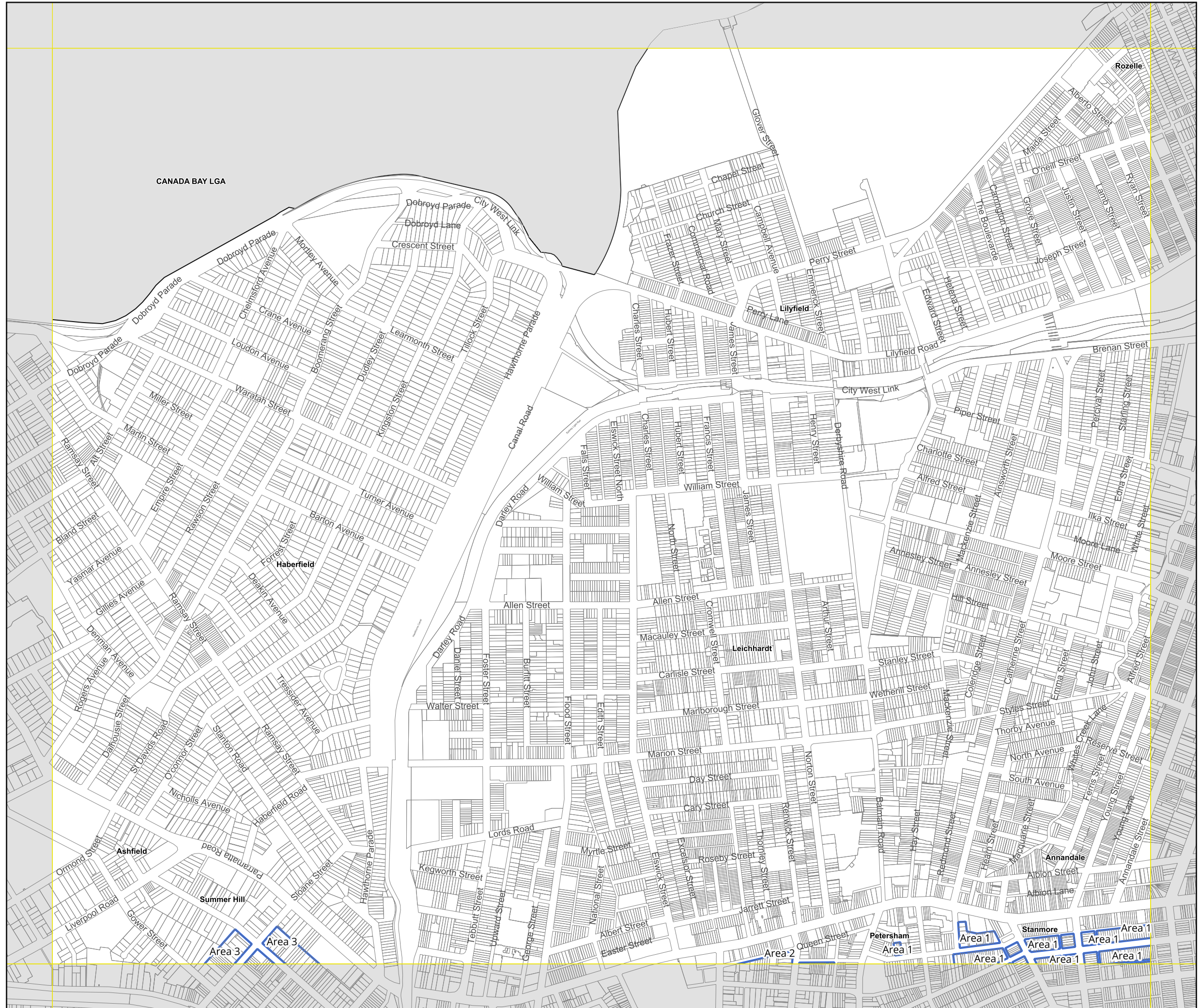
Lot Size Additional Controls Map - Sheet LSZ_AC_004

Lot Size Additional Controls (sq m)

- Area 1 Area 1 - 100m²
- Area 2 Area 2 - 200m²
- Area 3 Area 3 - 200m²

Cadastre

Cadastre 08/05/2025 © Spatial Services



Map identification number: 4170_COM_LSZ_AC_004_010_20250508



Inner West Local Environmental Plan 2022

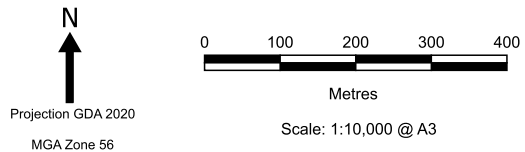
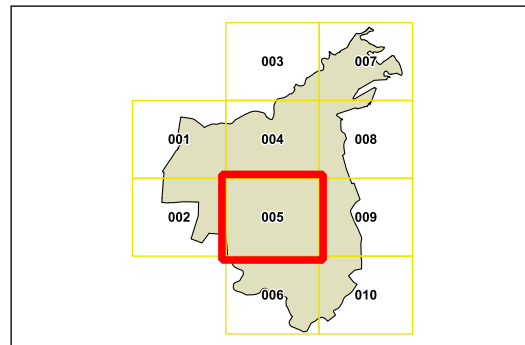
Lot Size Additional Controls Map - Sheet LSZ_AC_005

Lot Size Additional Controls (sq m)

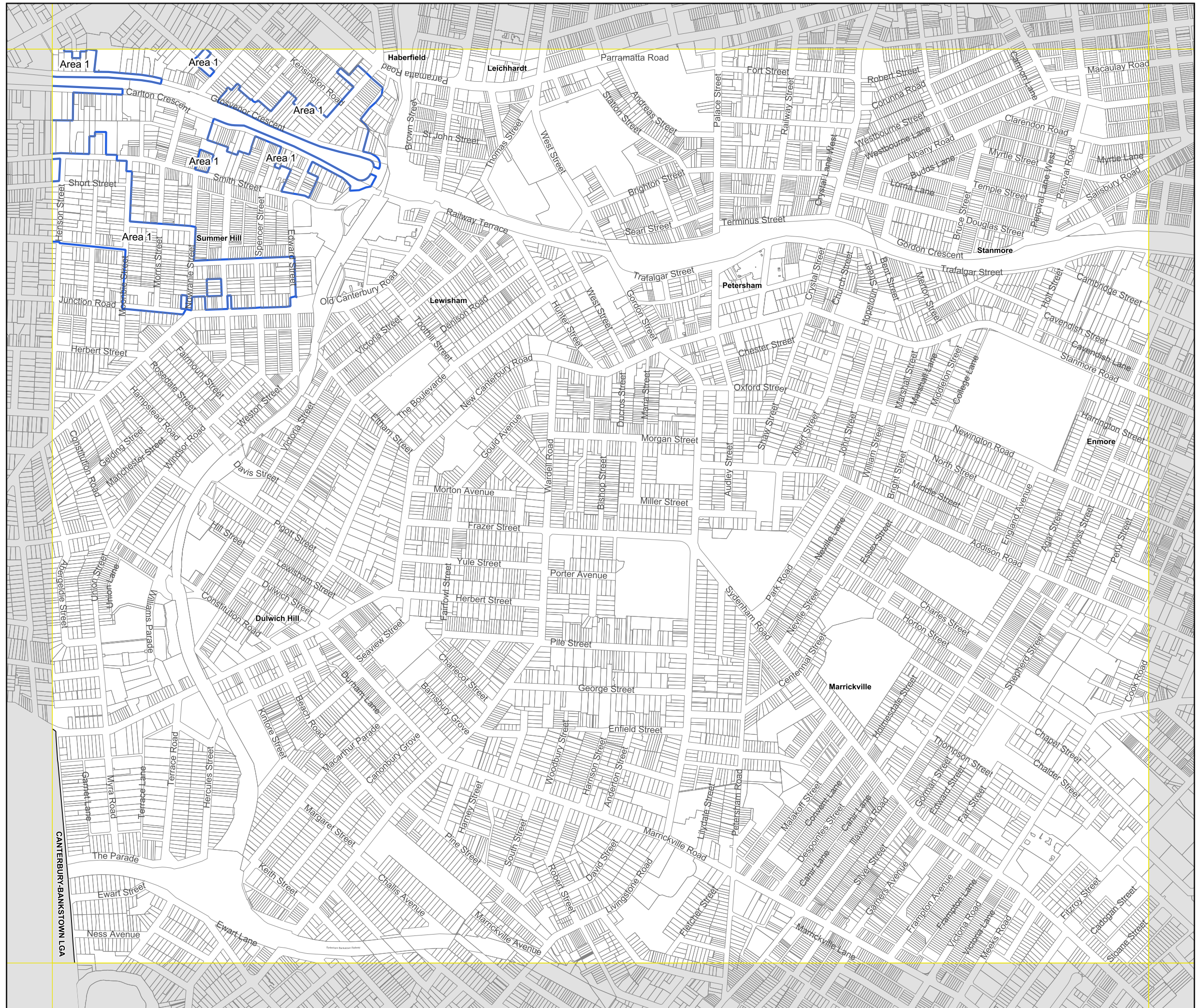
Area 1 Area 1 - 200m²

Area 2 Area 2 - 200m²

Cadastre
Cadastre 08/05/2025 © Spatial Services



Map identification number: 4170_COM_LSZ_AC_005_010_20250508





Proposed Alternate Approach

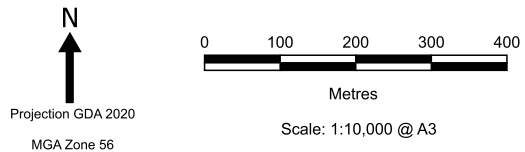
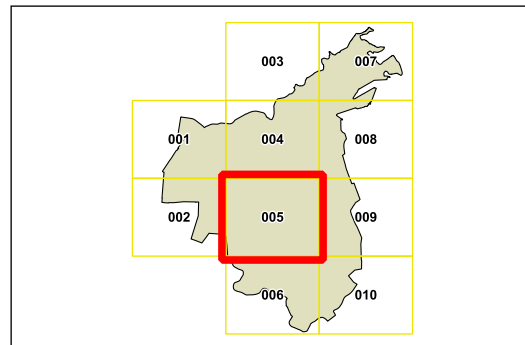
Lot Size Additional Controls Map - Sheet LSZ_AC_005

Lot Size Additional Controls (sq m)

- Area 1 Area 1 - 100m²
- Area 2 Area 2 - 200m²
- Area 3 Area 3 - 200m²

Cadastre

Cadastre 08/05/2025 © Spatial Services



Map identification number: 4170_COM_LSZ_AC_005_010_20250508



Inner West Local Environmental Plan 2022

Lot Size Additional Controls Map - Sheet LSZ_AC_006

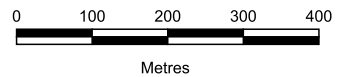
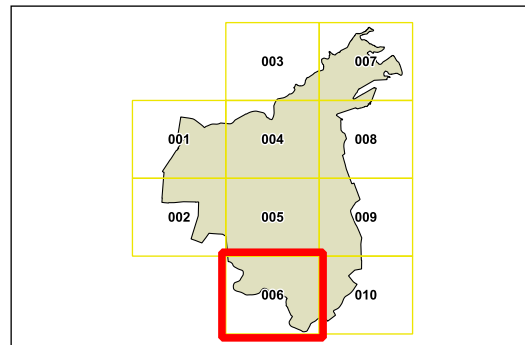
Lot Size Additional Controls (sq m)

Area 1 Area 1 - 200m²

Area 2 Area 2 - 200m²

Cadastre

Cadastre 08/05/2025 © Spatial Services



Projection GDA 2020

MGA Zone 56

Scale: 1:10,000 @ A3

Map identification number:

4170_COM_LSZ_AC_006_010_20250508





Proposed Alternate Approach

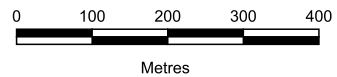
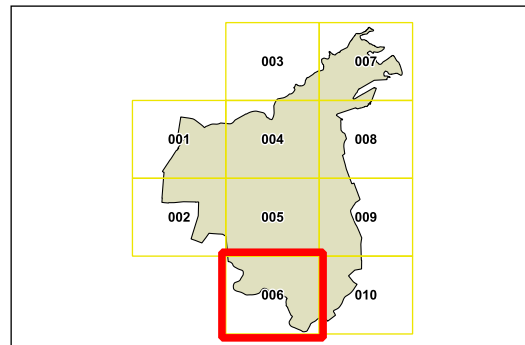
Lot Size Additional Controls Map - Sheet LSZ_AC_006

Lot Size Additional Controls (sq m)

- Area 1 Area 1 - 100m²
- Area 2 Area 2 - 200m²
- Area 3 Area 3 - 200m²

Cadastre

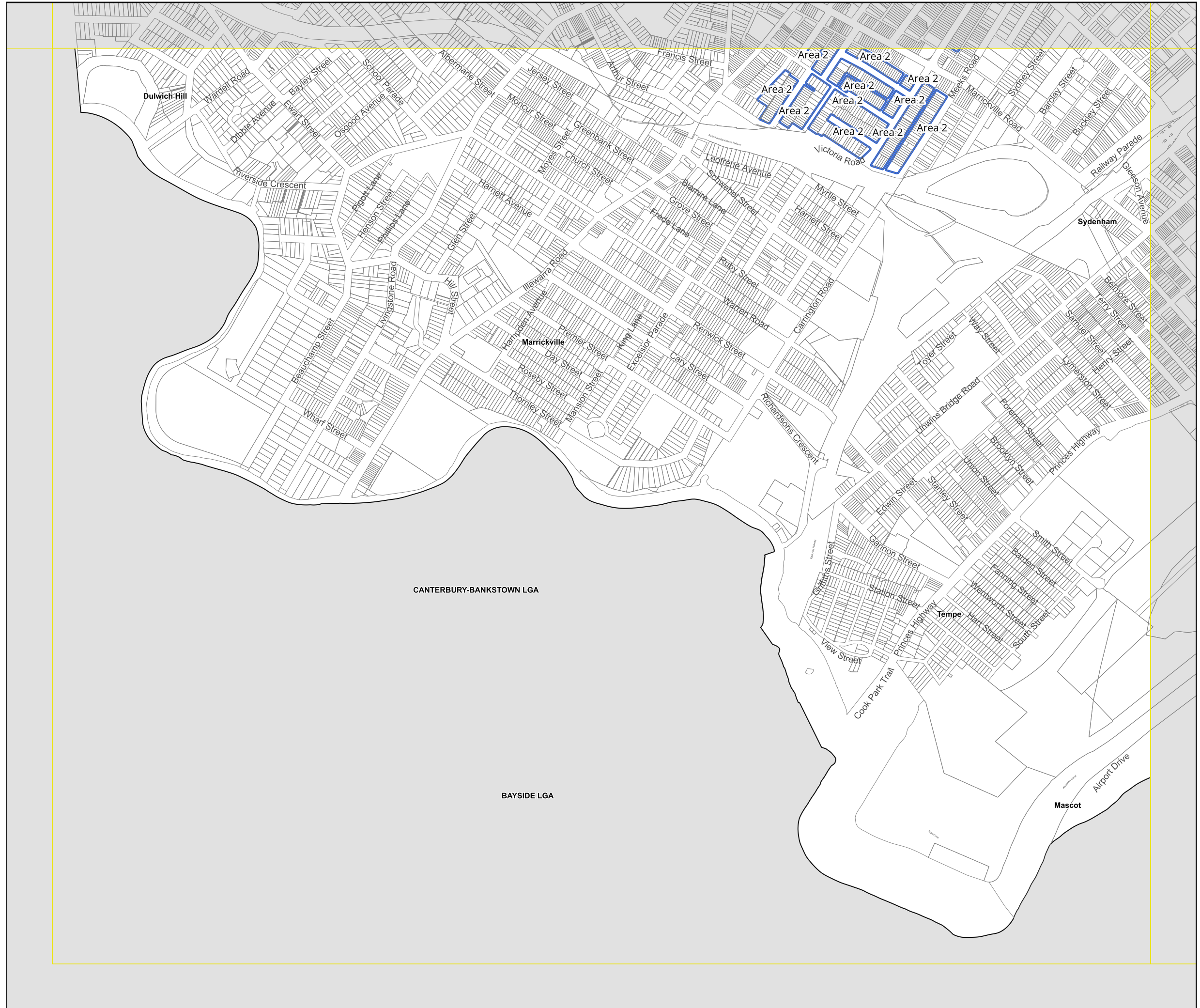
Cadastre 08/05/2025 © Spatial Services



Projection GDA 2020
MGA Zone 56

Scale: 1:10,000 @ A3

Map identification number: 4170_COM_LSZ_AC_006_010_20250508





Inner West Local Environmental Plan 2022

Lot Size Additional Controls Map - Sheet LSZ_AC_008

Lot Size Additional Controls (sq m)

Area 1 Area 1 - 200m²

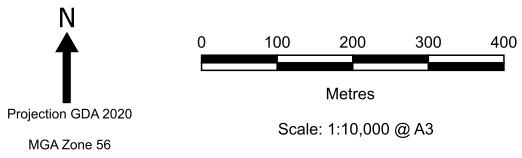
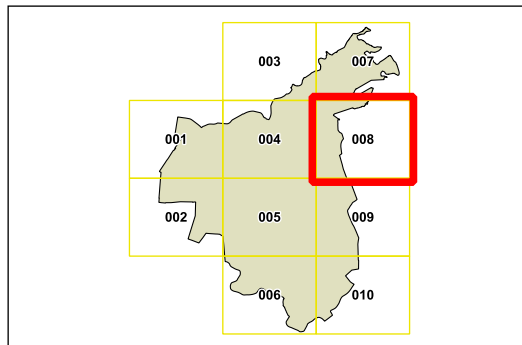
Area 2 Area 2 - 200m²

Cadastre

Cadastre 08/05/2025 © Spatial Services



CITY OF SYDNEY LGA



Map identification number: 4170_COM_LSZ_AC_008_010_20250508



Proposed Alternate Approach

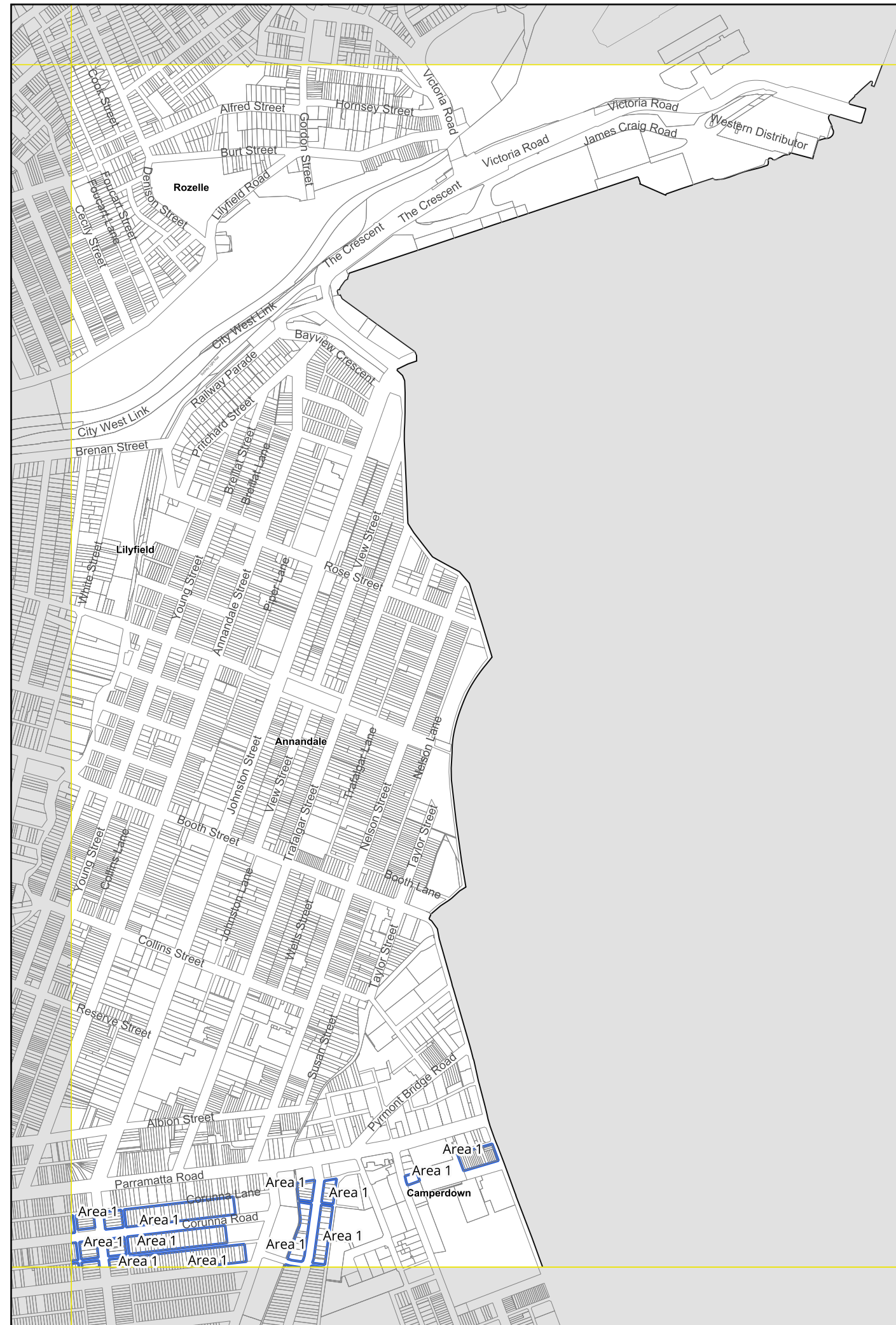
Lot Size Additional Controls Map - Sheet LSZ_AC_008

Lot Size Additional Controls (sq m)

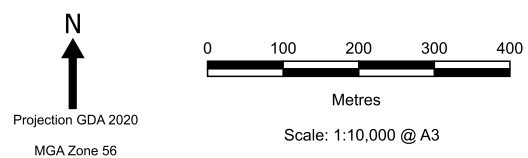
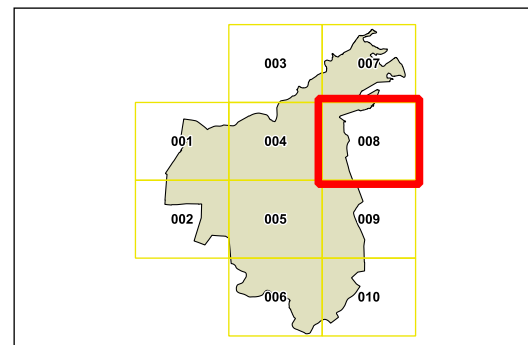
- Area 1 Area 1 - 100m²
- Area 2 Area 2 - 200m²
- Area 3 Area 3 - 200m²

Cadastral

Cadastral 08/05/2025 © Spatial Services



CITY OF SYDNEY LGA



Map identification number: 4170_COM_LSZ_AC_008_010_20250508



Inner West Local Environmental Plan 2022

Lot Size Additional Controls Map - Sheet LSZ_AC_009

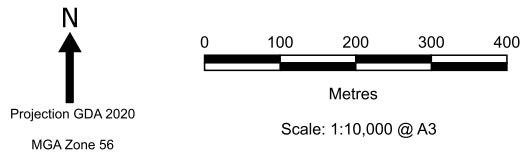
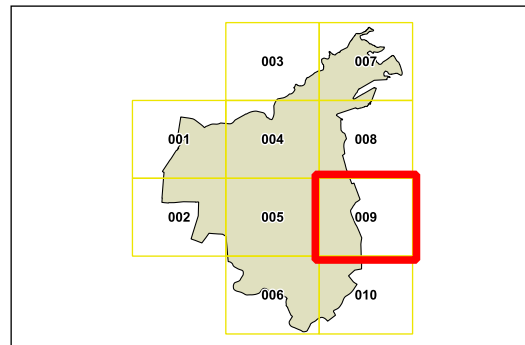
Lot Size Additional Controls (sq m)

Area 1 Area 1 - 200m²

Area 2 Area 2 - 200m²

Cadastre

Cadastre 08/05/2025 © Spatial Services



Map identification number: 4170_COM_LSZ_AC_009_010_20250508



Proposed Alternate Approach

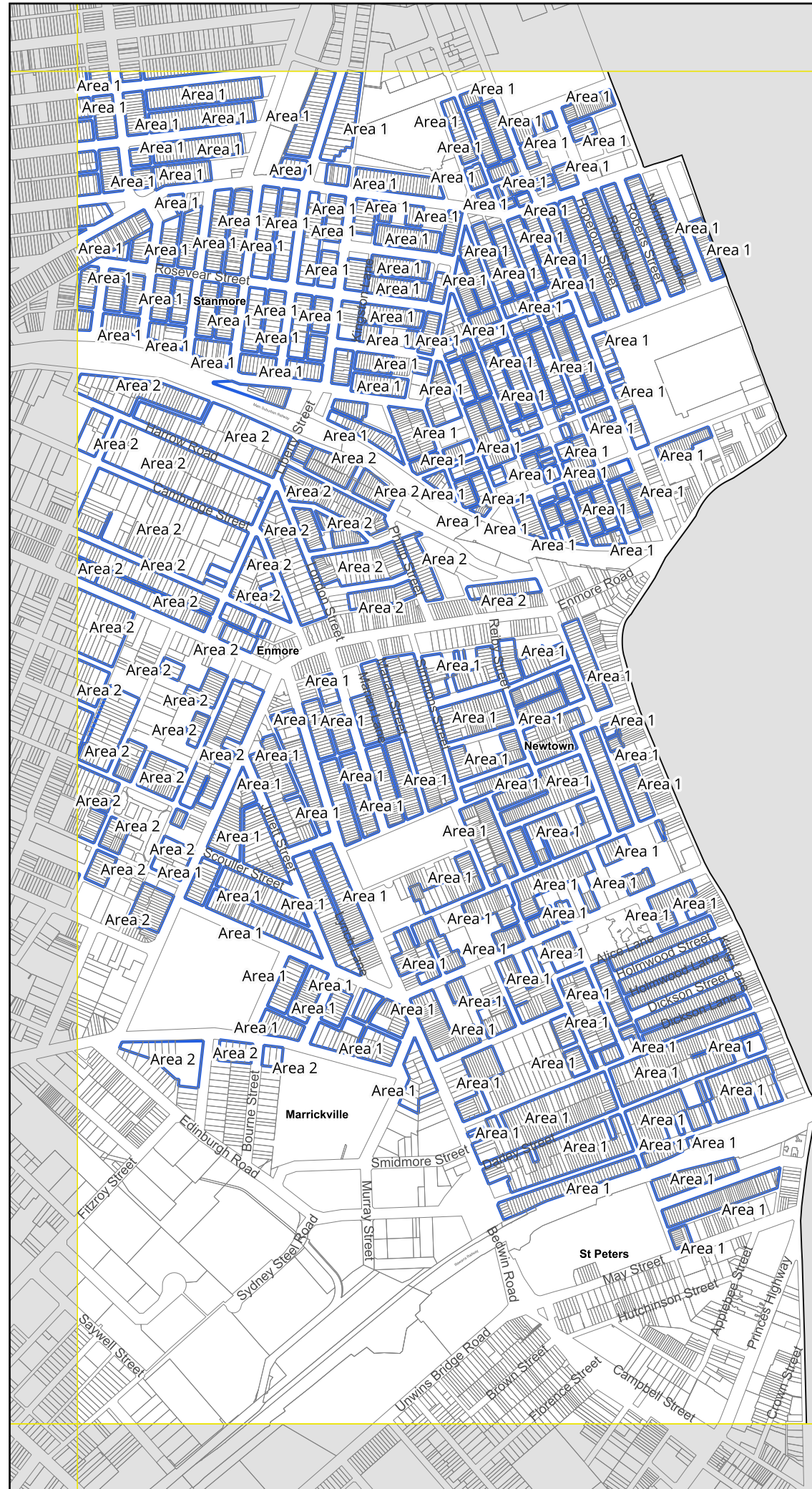
Lot Size Additional Controls Map - Sheet LSZ_AC_009

Lot Size Additional Controls (sq m)

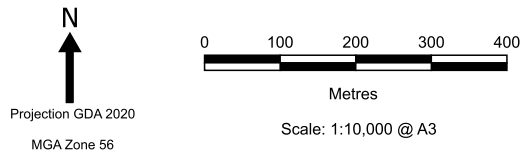
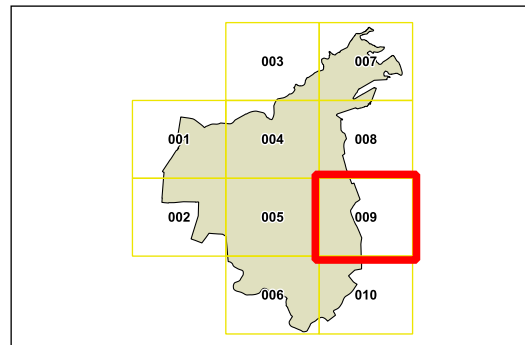
- Area 1 Area 1 - 100m²
- Area 2 Area 2 - 200m²
- Area 3 Area 3 - 200m²

Cadastre

Cadastre 08/05/2025 © Spatial Services



CITY OF SYDNEY LGA



Map identification number: 4170_COM_LSZ_AC_009_010_20250508

