







ZONE 1 – THE WATERFRONT AND CALLAN POINT		
ITEM No. 6B	CONSTRUCTION DATE:	HERITAGE LISTINGS:
ORIGINAL NAME:	ARCHITECT / BUILDER:	<input type="checkbox"/> National Estate
CURRENT USE:		<input type="checkbox"/> S170 List
		<input type="checkbox"/> National Trust
		<input type="checkbox"/> Leichhardt LEP
		<input type="checkbox"/> State Heritage Inventory
ITEM:	6B INDIGENOUS VEGETATION	
LOCATION:	GRID: I 2, H2 ZONE: 1	
DESCRIPTION:	<p>Small group of indigenous She Oak, Rough Barked apple and Bangalay with possible indigenous shrub (unidentified sp) and areas of Kangaroo Grass, Lomandra and other native grasses above the cliffs.</p> 	
CONDITION:	Part intact. Modified and simplified communities through disturbance.	
HISTORY:	Regenerate from original species.	
REFERENCES:	1991 DPWS Heritage Study	
SIGNIFICANCE:	Significant as rare remnant of indigenous vegetation and representative components of original setting for the asylum and Garry Owen Estate.	
GUIDELINES:	Maintain. Remove weeds and regenerate/revegetate with seed from indigenous plants. Replace introduced species with indigenous species where appropriate throughout the point area. Encourage development of indigenous plant and animal communities. Note NPWS should be contacted prior to any disturbance on or near Aboriginal midden sites and care should be taken around European carvings to avoid damage.	

ZONE 1 – THE WATERFRONT AND CALLAN POINT		
ITEM No. 6C ORIGINAL NAME: Aboriginal middens CURRENT USE:	CONSTRUCTION DATE: ARCHITECT / BUILDER:	HERITAGE LISTINGS: <input type="checkbox"/> National Estate <input type="checkbox"/> S170 List <input type="checkbox"/> National Trust <input type="checkbox"/> Leichhardt LEP <input type="checkbox"/> State Heritage Inventory
ITEM: LOCATION:	6C ABORIGINAL MIDDENS GRID: I2 ZONE: 1	
DESCRIPTION: Four separate aboriginal shell middens all on NPWS register. Middens are a collection of shells discarded from meals. Midden numbers on NPWS register are: 45-6-283; 45-6-618; 45-6-1971; 45-6-1972. There is one additional area of midden remains on the NPWS Register (45-6-1481), which is not identified here as it is located within fill material on the reclaimed waterfront and thus is believed to be of little heritage value.		
CONDITION:	Varies between intact to unknown levels of intactness.	
HISTORY:	-	
REFERENCES:		
SIGNIFICANCE:	All middens are significant as rare remaining evidence of Aboriginal habitation and provide evidence of pre-European ecology. Site 45-6-283 is of major research value due to its intact profiles, others may be of research value if lower profiles are intact.	
GUIDELINES:	Preserve all middens in accordance with NPWS directions. Carry out an archaeological investigation by a qualified archaeologist prior to any disturbance. Any disturbance of or near Aboriginal sites (such as clearing, revegetating, demolition or construction) must be approved by the National Parks and Wildlife Service in accordance with the NPWS Act 1974. Advice should also be sought from the Metropolitan Local Aboriginal Land Council. The introduction of interpretive signage, possibly in combination with the European rock carvings is recommended. The existing access tracks crossing some middens should be discreetly hidden such as by general revegetation works (with indigenous species). For further reference contact the Australian Museum.	

ZONE 1 – THE WATERFRONT AND CALLAN POINT		
ITEM No: 6D ORIGINAL NAME: Rock carvings CURRENT USE:	CONSTRUCTION DATE: ARCHITECT / BUILDER: Unknown	HERITAGE LISTINGS: <input type="checkbox"/> National Estate <input type="checkbox"/> S170 List <input type="checkbox"/> National Trust <input type="checkbox"/> Leichhardt LEP <input type="checkbox"/> State Heritage Inventory
ITEM: LOCATION:	6D ROCK CARVINGS GRID: H2, I 2-3 ZONE: 1	
DESCRIPTION: Extensive range of subjects including ships, figures, globes, fish, an animal (possibly alpaca), heads, stars (similar to compass roses) and many numerals (possible dates) and hand lettering (some doesn't seem to make sense. Others possibly in French).		
CONDITION:	Exposed carvings intact, some hidden beneath grass and gardens. Some exposed to foot traffic and vandalism.	
HISTORY:	Believed carved by one man who lived on a boat in Iron Cove. Patients may have been responsible for some carvings. It is possible that there were aboriginal carvings on the site but no evidence is visible.	
REFERENCES:	John Clegg. Sydney University. Article "Sydney Rock Art" by John Clegg pp119-122 in <i>The Moving Frontier</i> (edited by Peter Stanbury). Reed. Sydney 1977. <i>Sydney Morning Herald</i> Column 8 item and reply 1960s. J.S. Kerr, <i>Out Of Sight Out Of Mind</i> . 1991 DPWS Heritage Study	
SIGNIFICANCE:	Significant as 'outsider art'; as record of social history; as a rare and exceptional item and as a factor in the local sense of place.	
GUIDELINES:	Preserve in accordance with Burra Charter. Redirect public path away from surface carvings and provide sensitively designed barriers to prevent foot traffic over the carvings. Protect hidden and exposed carvings during any clearing, revegetation, demolition or construction work. Before any disturbance of the area carry out assessment by qualified historical archaeologist. Consider careful installation of interpretive signage.	


ZONE 1 – THE WATERFRONT AND CALLAN POINT		
<p>ITEM No. 6E</p> <p>ORIGINAL NAME: Sea wall and boat wharf</p> <p>CURRENT USE: Sea wall, wharf disused</p>	<p>CONSTRUCTION DATE:</p> <p>ARCHITECT / BUILDER: Unknown</p>	<p>HERITAGE LISTINGS:</p> <p><input type="checkbox"/> National Estate</p> <p><input type="checkbox"/> S170 List</p> <p><input type="checkbox"/> National Trust</p> <p><input type="checkbox"/> Leichhardt LEP</p> <p><input type="checkbox"/> State Heritage Inventory</p>
<p>ITEM:</p> <p>LOCATION:</p>	<p>6E SEA WALL & BOAT WHARF</p> <p>GRID: H2, G3 ZONE: 1</p>	
<p>DESCRIPTION:</p> <p>Battered sandstone block seawall edging land fill areas.</p>		
<div style="display: flex; justify-content: space-around;">   </div>		
<p>CONDITION:</p>	<p>Generally intact.</p>	
<p>HISTORY:</p>	<p>Age of wall unresearched. Possibly early 1900s construction added to or replaced in 1940s to 1960s.</p>	
<p>REFERENCES:</p>	<p>1991 DPWS Heritage Study. 1903 photo of original boatshed. Plate 46 Powell. Site plan 1893, Site plan 1931-51, Site plan 1965.</p>	
<p>SIGNIFICANCE:</p>	<p>Significance as early site developments reflecting importance of water travel and relationship with Gladesville Hospital.</p>	
<p>GUIDELINES:</p>	<p>Restore damaged sections. Retain boat wharf as relic or redevelop for modern use reflective of its original purpose.</p>	


ZONE 1 – THE WATERFRONT AND CALLAN POINT		
ITEM No. 6f ORIGINAL NAME: Sewer outlet CURRENT USE: Disused	CONSTRUCTION DATE: Circa 1880 ARCHITECT / BUILDER: Unknown	HERITAGE LISTINGS: <input type="checkbox"/> National Estate <input type="checkbox"/> S170 List <input type="checkbox"/> National Trust <input type="checkbox"/> Leichhardt LEP <input type="checkbox"/> State Heritage Inventory
ITEM: LOCATION:	6F SEWER OUTLET GRID: H2 ZONE: 1	
DESCRIPTION: Ruins of sandstone sewer outfall extending into Iron Cove.		
CONDITION:	In ruined state.	
HISTORY:	Originally asylum sewer discharging into Iron Cove. Later used for stormwater.	
REFERENCES:	1991 DPWS Heritage Study. 1877 site plan	
SIGNIFICANCE:	Significant as an item of original asylum design and early sewage system.	
GUIDELINES:	Preserve as ruins.	

ZONE 1 – THE WATERFRONT AND CALLAN POINT		
ITEM No. 6G ORIGINAL NAME: CURRENT USE: Stair, retaining wall.	CONSTRUCTION DATE: Circa 1905 ARCHITECT / BUILDER: Unknown	HERITAGE LISTINGS: <input type="checkbox"/> National Estate <input type="checkbox"/> S170 List <input type="checkbox"/> National Trust <input type="checkbox"/> Leichhardt LEP <input type="checkbox"/> State Heritage Inventory
ITEM: LOCATION:	6G STONE STAIRS & WALLS GRID: H2 ZONE: 1	
DESCRIPTION: Dry stone wall and stone staircase.		
CONDITION:	Intact	
HISTORY:	Likely to have been built in association with swimming pool construction in the mid 1900s.	
REFERENCES:	1991 DPWS Heritage Study. Site plan 1931 and site plan 1965.	
SIGNIFICANCE:	No evidence of heritage significance, however sympathetic with development area of the point.	
GUIDELINES:	Retain and conserve.	


ZONE 1 – THE WATERFRONT AND CALLAN POINT		
ITEM No. 6H ORIGINAL NAME: CURRENT USE: Recreational open space	CONSTRUCTION DATE: Circa 1880-1900 ARCHITECT / BUILDER: Unknown	HERITAGE LISTINGS: <input type="checkbox"/> National Estate <input type="checkbox"/> S170 List <input type="checkbox"/> National Trust <input type="checkbox"/> Leichhardt LEP <input type="checkbox"/> State Heritage Inventory
BUILDING: LOCATION:	6H LAWN TERRACE GRID: H2-3 ZONE: 1	
DESCRIPTION: Grassed terrace edged by sea wall.		
CONDITION:	Intact but poor condition.	
HISTORY:	Reclaimed in 1880s to early 1900s to provide level access to the boat wharf extended in 1960s. Now used as a recreation ground.	
REFERENCES:	1991 DPWS Heritage Study. Site plan 1965	
SIGNIFICANCE:	Original terrace is significant as early access to boat wharf, a significant item in the running of the early asylum. However, extended size and existing use diminish integrity of significance.	
GUIDELINES:	Preserve access to boat wharf. Retain as open space.	


ZONE 1 – THE WATERFRONT AND CALLAN POINT		
ITEM No. 6 I ORIGINAL NAME: CURRENT USE:	CONSTRUCTION DATE: 1930s-1960s ARCHITECT / BUILDER: Unknown	HERITAGE LISTINGS: <input type="checkbox"/> National Estate <input type="checkbox"/> S170 List <input type="checkbox"/> National Trust <input type="checkbox"/> Leichhardt LEP <input type="checkbox"/> State Heritage Inventory
ITEM: LOCATION:	6 I RESIDENTIAL AND WARD GARDENS GRID: H 1-2 ZONE: 1	
DESCRIPTION: Fenced gardens attached to residences and ward buildings.		
		
CONDITION:	Intact.	
HISTORY:	Installed in 1930s to 1960s overlaying rock carvings and rock outcrop.	
REFERENCES:	1991 DPWS Heritage Study.	
SIGNIFICANCE:	Intrusive on heritage significance of natural landform, vegetation and rock carvings.	
GUIDELINES:	Remove. Take care to prevent damage to any European carvings or Aboriginal relics which may be hidden below the soil surface and contact the NPWS if any Aboriginal relics are found.	

ZONE 1 – THE WATERFRONT AND CALLAN POINT	
ITEM No. 6J ORIGINAL NAME: Path CURRENT USE:	CONSTRUCTION DATE: ARCHITECT / BUILDER: Hospital patients HERITAGE LISTINGS: <input type="checkbox"/> National Estate <input type="checkbox"/> S170 List <input type="checkbox"/> National Trust <input type="checkbox"/> Leichhardt LEP <input type="checkbox"/> State Heritage Inventory
ITEM: LOCATION:	6J PATH GRID: H3 ZONE: 1
DESCRIPTION: Sandstone flagged path leading to building B495. Inscribed with date of construction.	
CONDITION:	Fair condition, partly overgrown.
HISTORY:	-
REFERENCES:	1991 DPWS Heritage Study.
SIGNIFICANCE:	Some significance as work of patients illustrating involvement of patients as therapy (or economy!) however not an outstanding or rare example. Path is intrusive on the significant natural character of the point.
GUIDELINES:	Remove. Photographically record as evidence of patient work prior to removal.

ZONE 1 – THE WATERFRONT AND CALLAN POINT	
ITEM No. 6K ORIGINAL NAME: CURRENT USE:	CONSTRUCTION DATE: ARCHITECT / BUILDER: HERITAGE LISTINGS: <input type="checkbox"/> National Estate <input type="checkbox"/> S170 List <input type="checkbox"/> National Trust <input type="checkbox"/> Leichhardt LEP <input type="checkbox"/> State Heritage Inventory
ITEM: LOCATION:	6K INDIVIDUAL TREES GRID: H3, I3 ZONE: 1
DESCRIPTION: Large introduced Eucalypt and Coral trees and other species planted throughout developed area of the point.	
CONDITION:	Good.
HISTORY:	Larger trees probably planted in 1930s and 1950s with more recent additions.
REFERENCES:	1991 DPWS Heritage Study.
SIGNIFICANCE:	No identified heritage significance.
GUIDELINES:	Large trees may be incorporated into future development where appropriate or transplanted to alternate location.


ZONE 1 – THE WATERFRONT AND CALLAN POINT	
ITEM No. 6L ORIGINAL NAME: CURRENT USE:	CONSTRUCTION DATE: circa 1960-1970 ARCHITECT / BUILDER: HERITAGE LISTINGS: <input type="checkbox"/> National Estate <input type="checkbox"/> S170 List <input type="checkbox"/> National Trust <input type="checkbox"/> Leichhardt LEP <input type="checkbox"/> State Heritage Inventory
ITEM: LOCATION:	6L POPLAR AVENUE GRID: G3-I 3 ZONE: 1
DESCRIPTION: Avenue of Lombardy Poplars along Waterfront Drive.	
CONDITION:	Fair.
HISTORY:	Planted after 1952. Possibly in early 1960s or 1970s.
REFERENCES:	1991 DPWS Heritage Study. 1952 aerial photo.
SIGNIFICANCE:	Intrudes on the significant character of the early asylum period.
GUIDELINES:	Remove as practicable.


ZONE 1 – THE WATERFRONT AND CALLAN POINT	
ITEM No. 5B ORIGINAL NAME: CURRENT USE:	CONSTRUCTION DATE: 1980s ARCHITECT / BUILDER: Unknown HERITAGE LISTINGS: <input type="checkbox"/> National Estate <input type="checkbox"/> S170 List <input type="checkbox"/> National Trust <input type="checkbox"/> Leichhardt LEP <input type="checkbox"/> State Heritage Inventory
BUILDING: LOCATION:	5B EMBANKMENT PLANTING GRID: H 1-4 ZONE: 1
DESCRIPTION: Mass planted Hills Weeping fig, Cedar Wattle and other native shrubs (non-indigenous). May provide habitat for Grey-headed Flying Fox, which is threatened in Leichhardt Local Government Area.	
CONDITION:	
HISTORY:	1980s mass planting.
REFERENCES:	1991 DPWS Heritage Study. Photo c. 1903, site inspection
SIGNIFICANCE:	Highly intrusive of outlook from and setting for cottages B401 and B404.
GUIDELINES:	Professionally assess significance as habitat for Grey-headed Flying Fox. If not significant as habitat, prune trees to regain views. As trees die remove and revegetate slope with low growing indigenous species such as grasses and groundcovers.


ZONE 1 – THE WATERFRONT AND CALLAN POINT	
ITEM No. 7A ORIGINAL NAME: CURRENT USE: Recreational	CONSTRUCTION DATE: 1880-1942 ARCHITECT / BUILDER: Unknown HERITAGE LISTINGS: <input type="checkbox"/> National Estate <input type="checkbox"/> S170 List <input type="checkbox"/> National Trust <input type="checkbox"/> Leichhardt LEP <input type="checkbox"/> State Heritage Inventory
ITEM: LOCATION:	7A RECLAIMED LAND GRID: L4-H4, C4-D4 ZONE: 1
DESCRIPTION: Flat lawn area now used as football oval.	
CONDITION:	Intact
HISTORY:	Area G4-H4 – former swamp and inlet reclaimed for vegetable growing in 1880s to early 1900s and canal formed in early 1900s. Area C4-D4 reclaimed in 1942.
REFERENCES:	1991 DPWS Heritage Study.
SIGNIFICANCE:	Early asylum development reflecting the need for large scale food production for asylum subsistence and representative of Charles Moore's design. Edge of reclaimed area reflects part of original shoreline. 1942 reclamation not of heritage significance.
GUIDELINES:	Preserve. Maintain open character. Future development should reflect original shoreline presently evident as a relatively natural embankment behind the oval, and maintain integrity of significance by revegetating with indigenous species. Current recreational use is sympathetic to significance.

ZONE 1 – THE WATERFRONT AND CALLAN POINT		
ITEM No. 7C	CONSTRUCTION DATE:	HERITAGE LISTINGS:
ORIGINAL NAME:	ARCHITECT / BUILDER: Unknown	<input type="checkbox"/> National Estate <input type="checkbox"/> S170 List <input type="checkbox"/> National Trust <input type="checkbox"/> Leichhardt LEP <input type="checkbox"/> State Heritage Inventory
CURRENT USE:		
ITEM:	7C LANDFILLED PLAYING FIELD	
LOCATION:	GRID: C-D, 4-5 ZONE: 1	
DESCRIPTION:		
Grassed terrace with steep embankments to a maximum height of 4 metres slightly set back from the seawall.		
		
CONDITION:	Intact but unconsolidated.	
HISTORY:	Result of 1970s dumping of fill.	
REFERENCES:	1991 DPWS Heritage Study	
SIGNIFICANCE:	Highly intrusive	
GUIDELINES:	Ideally remove fill. Alternatively reform embankments to profiles more sympathetic to surrounding landscape. Where opportunity arises utilise this area in future developments sympathetic to the significance of the site.	

ZONE 1 – THE WATERFRONT AND CALLAN POINT		
ITEM No. 7D	CONSTRUCTION DATE:	HERITAGE LISTINGS:
ORIGINAL NAME:	ARCHITECT / BUILDER:	<input type="checkbox"/> National Estate
CURRENT USE:		<input type="checkbox"/> S170 List
		<input type="checkbox"/> National Trust
		<input type="checkbox"/> Leichhardt LEP
		<input type="checkbox"/> State Heritage Inventory
ITEM:	7D NATURAL LANDFORM	
LOCATION:	GRID: E-F 4-5 ZONE: 1	
DESCRIPTION:		
Visible steep slopes edging early land reclamation and area of original low headland discernible only as low rise.		
CONDITION:	Part obscured by existing development.	
HISTORY:		
REFERENCES:	1991 DPWS Heritage Study. Site plan 1877	
SIGNIFICANCE:	Evidence of the natural landform adds to the significance of the Point and reflects the original landscape context for the asylum and Garry Owen Estate.	
GUIDELINES:	Future development should reflect shape of natural shoreline.	

ZONE 1 – THE WATERFRONT AND CALLAN POINT	
ITEM No. 7E ORIGINAL NAME: CURRENT USE:	CONSTRUCTION DATE: 1900s-1965 ARCHITECT / BUILDER:
HERITAGE LISTINGS: <input type="checkbox"/> National Estate <input type="checkbox"/> S170 List <input type="checkbox"/> National Trust <input type="checkbox"/> Leichhardt LEP <input type="checkbox"/> State Heritage Inventory	
ITEM: LOCATION:	7E ROAD PATTERN GRID: G3-4 ZONE: 1
DESCRIPTION: Waterfront Drive is bitumen with no kerb and gutter. Other roads all kerbed and guttered bitumen roads.	
	
CONDITION:	Intact
HISTORY:	Waterfront Drive overlays original early 1900s track. Others built as access roads to Repatriation Works from 1918 to 1965.
REFERENCES:	1991 DPWS Heritage Study. Site plans 1903, 1931-51, 1965.
SIGNIFICANCE:	Waterfront Drive alignment is significant as original asylum access track. No evidence of heritage significance for other roads. Generally complexity of later roads intrudes upon significant character.
GUIDELINES:	Preserve alignment of Waterfront Drive in future layouts but not necessarily as a road. Refer to open space management plan.

ZONE 1 – THE WATERFRONT AND CALLAN POINT	
<p>ITEM No.7M</p> <p>ORIGINAL NAME: Norfolk Island hibiscus</p> <p>CURRENT USE:</p>	<p>CONSTRUCTION DATE: Planted 1880s-1890s</p> <p>ARCHITECT / BUILDER: Charles Moore</p> <p>HERITAGE LISTINGS:</p> <p><input type="checkbox"/> National Estate</p> <p><input type="checkbox"/> S170 List</p> <p><input type="checkbox"/> National Trust</p> <p><input type="checkbox"/> Leichhardt LEP</p> <p><input type="checkbox"/> State Heritage Inventory</p>
<p>ITEM:</p> <p>LOCATION:</p>	<p>7M NORFOLK ISLAND HIBISCUS</p> <p>GRID: F4-G4 ZONE: 1</p>
<p>DESCRIPTION:</p> <p>Row with some of original trees missing.</p>	
<p>CONDITION:</p>	<p>Fair to good</p>
<p>HISTORY:</p>	<p>Planted late 1880s to 1890s along newly formed shoreline.</p>
<p>REFERENCES:</p>	<p>1991 DPWS Heritage Study.</p>
<p>SIGNIFICANCE:</p>	<p>Significant as original asylum plantings representing the species selection of Charles Moore.</p>
<p>GUIDELINES:</p>	<p>Maintain. Remove carparking from beneath trees. Carry out tree surgery and improve growing conditions. Replant missing trees.</p>

ZONE 1 – THE WATERFRONT AND CALLAN POINT	
ITEM No. 7N ORIGINAL NAME: CURRENT USE:	CONSTRUCTION DATE: Planted mid 1970s-mid 1980s ARCHITECT / BUILDER: HERITAGE LISTINGS: <input type="checkbox"/> National Estate <input type="checkbox"/> S170 List <input type="checkbox"/> National Trust <input type="checkbox"/> Leichhardt LEP <input type="checkbox"/> State Heritage Inventory
ITEM: LOCATION:	7N WILLOW ROWS GRID: H4-G5 ZONE: 1
DESCRIPTION: Double row willows on eastern edge of oval and screen planting partially covering front of Buildings B496 and B497.	
CONDITION:	Generally good. Some poor specimens.
HISTORY:	Willow rows planted in 1970s. Willow screen planting in front of repatriation wards planted in mid 1980s.
REFERENCES:	1991 DPWS Heritage Study.
SIGNIFICANCE:	No heritage significance. Partially dense canopies hide significant former shoreline and physically isolate oval area from remainder of site. Intrusive in original asylum scheme.
GUIDELINES:	Over time replace with indigenous tree groups sympathetic to the landscape character of the early 1900s seen in plates 70, 72 and 83 in Powell.