

Appendix 1 – Proposed LEP Maps

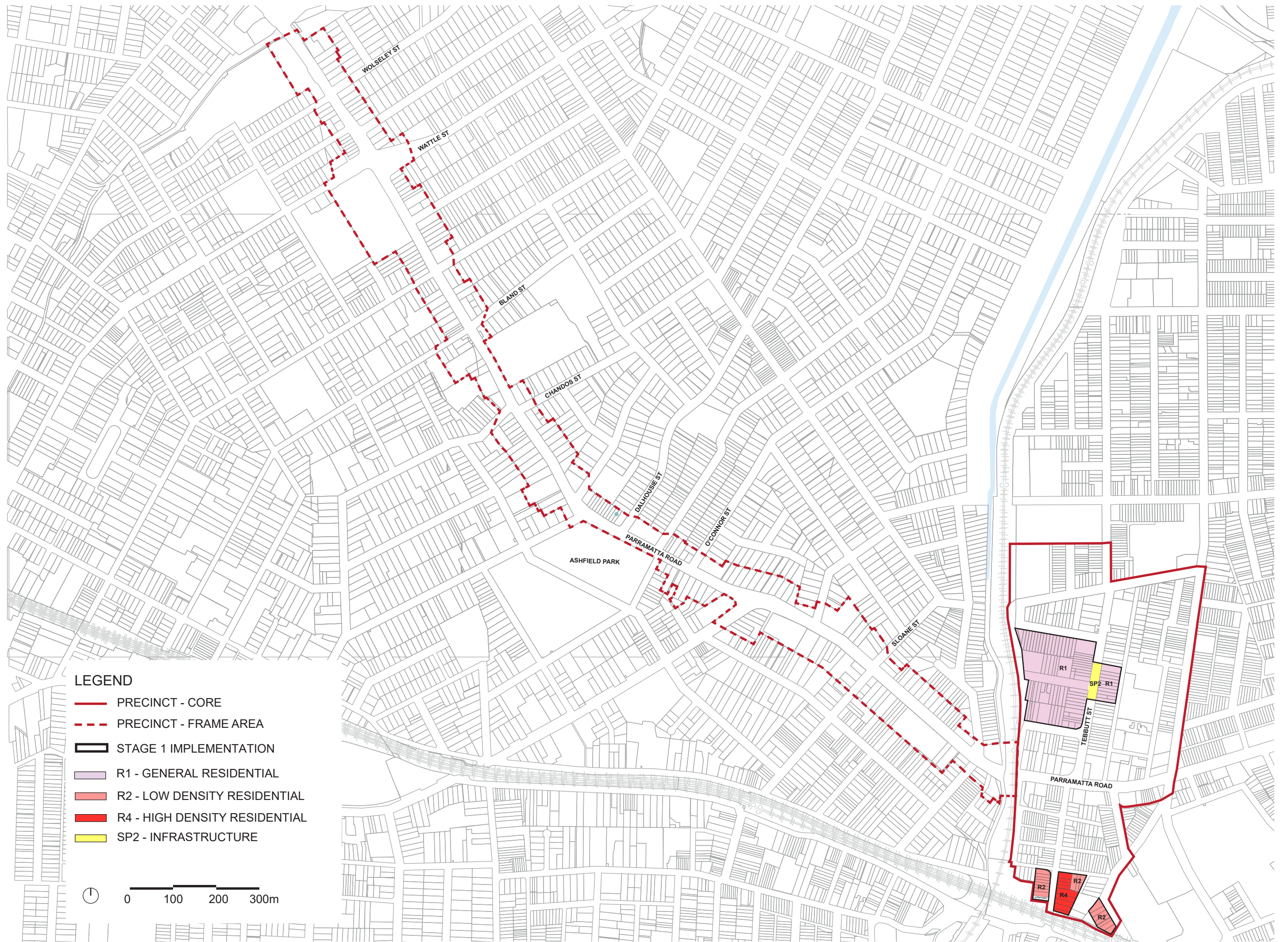
Taverners Hill precinct

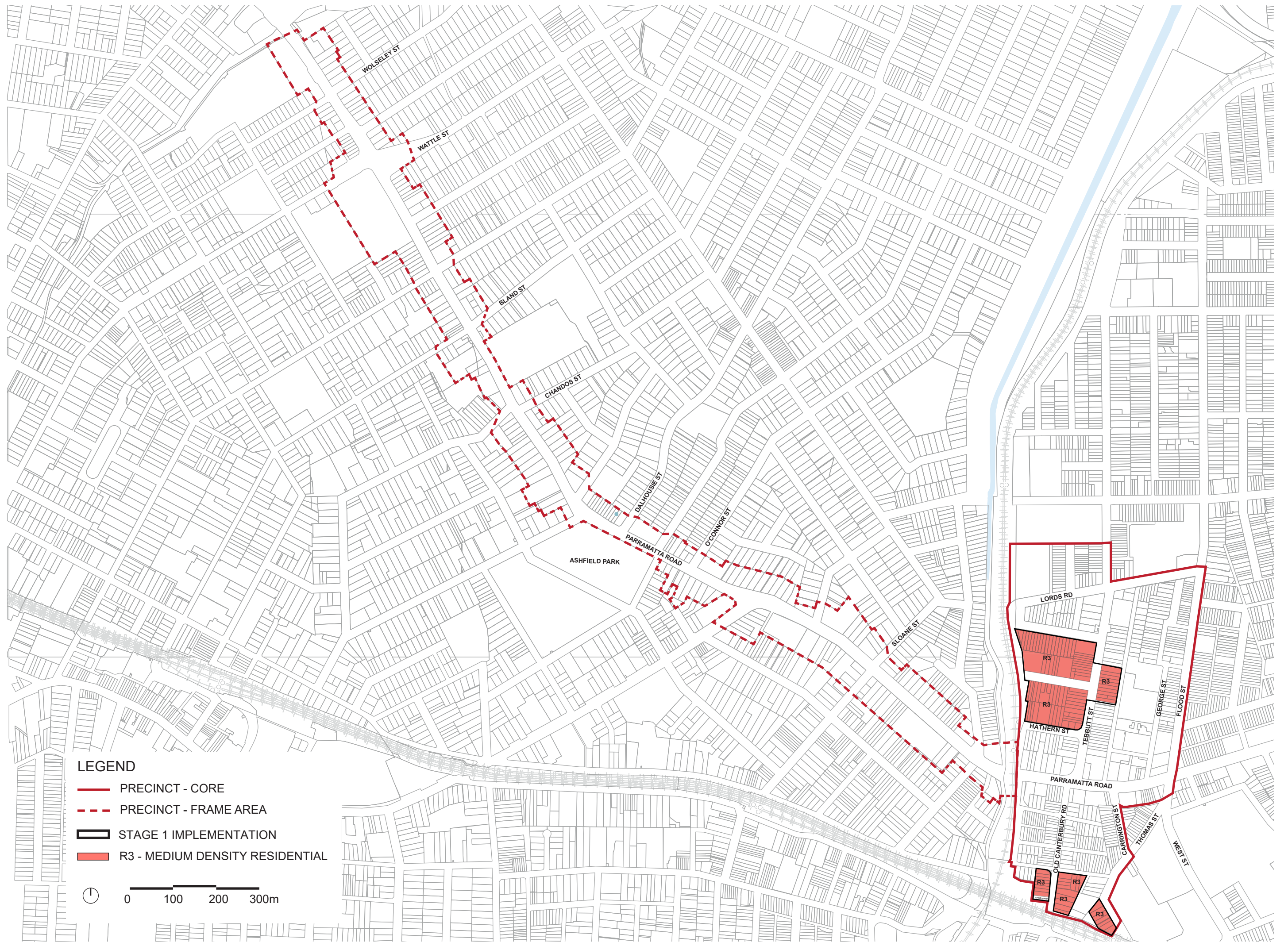
FOR EXHIBITION

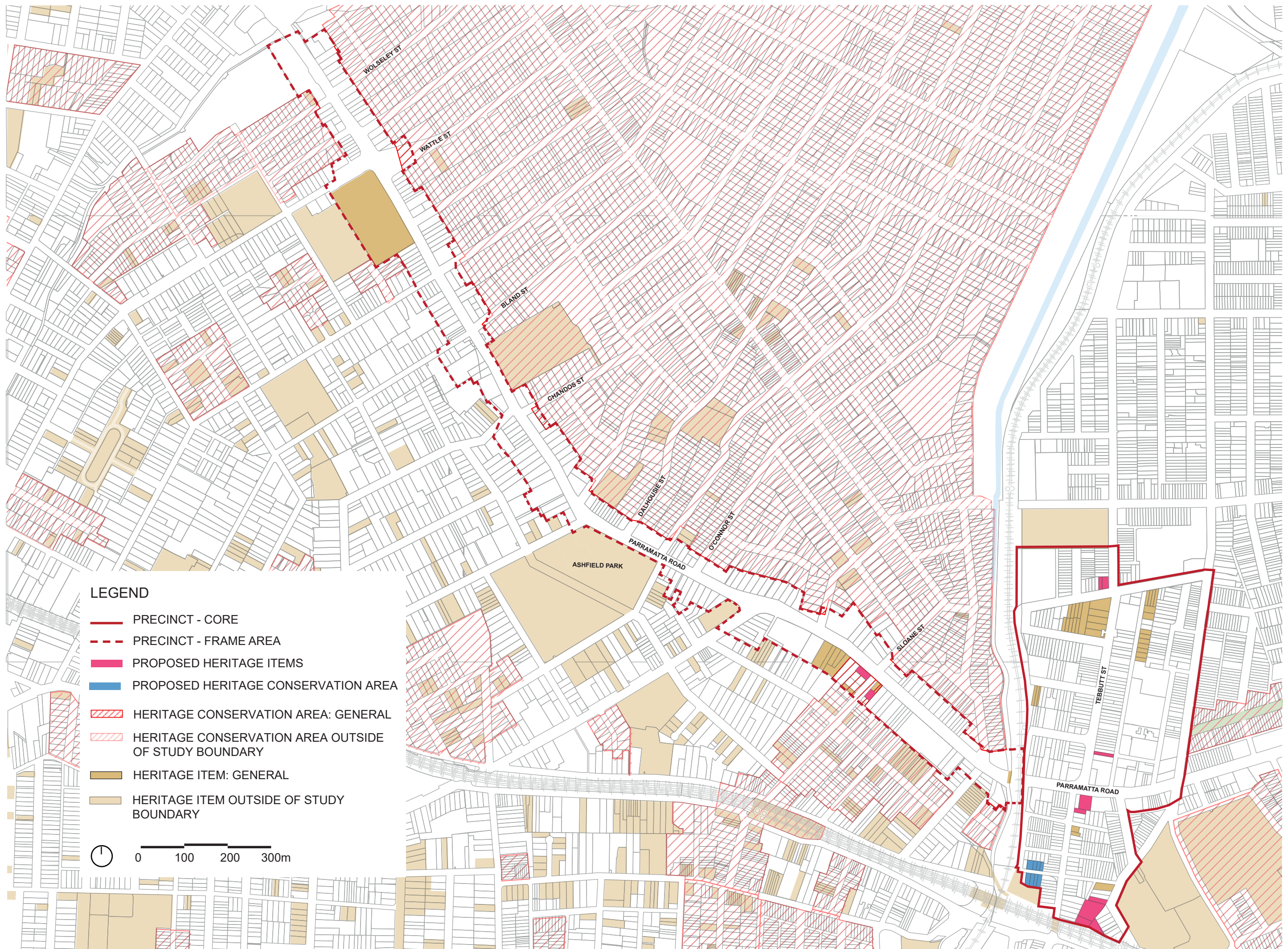
November 2023

Contents

Existing Land Zoning Map.....	3
Proposed Land Zoning Map.....	4
Proposed Heritage Map.....	5
Existing Floor Space Ratio Map.....	6
Proposed Floor Space Ratio Incentives Map.....	7
Existing Height of Buildings Map.....	8
Proposed Height of Building Incentives Map.....	9
Proposed Key Site 2.....	10
Proposed Land Use and Transport Integration Map.....	11
Proposed Additional Permitted Uses Map.....	12



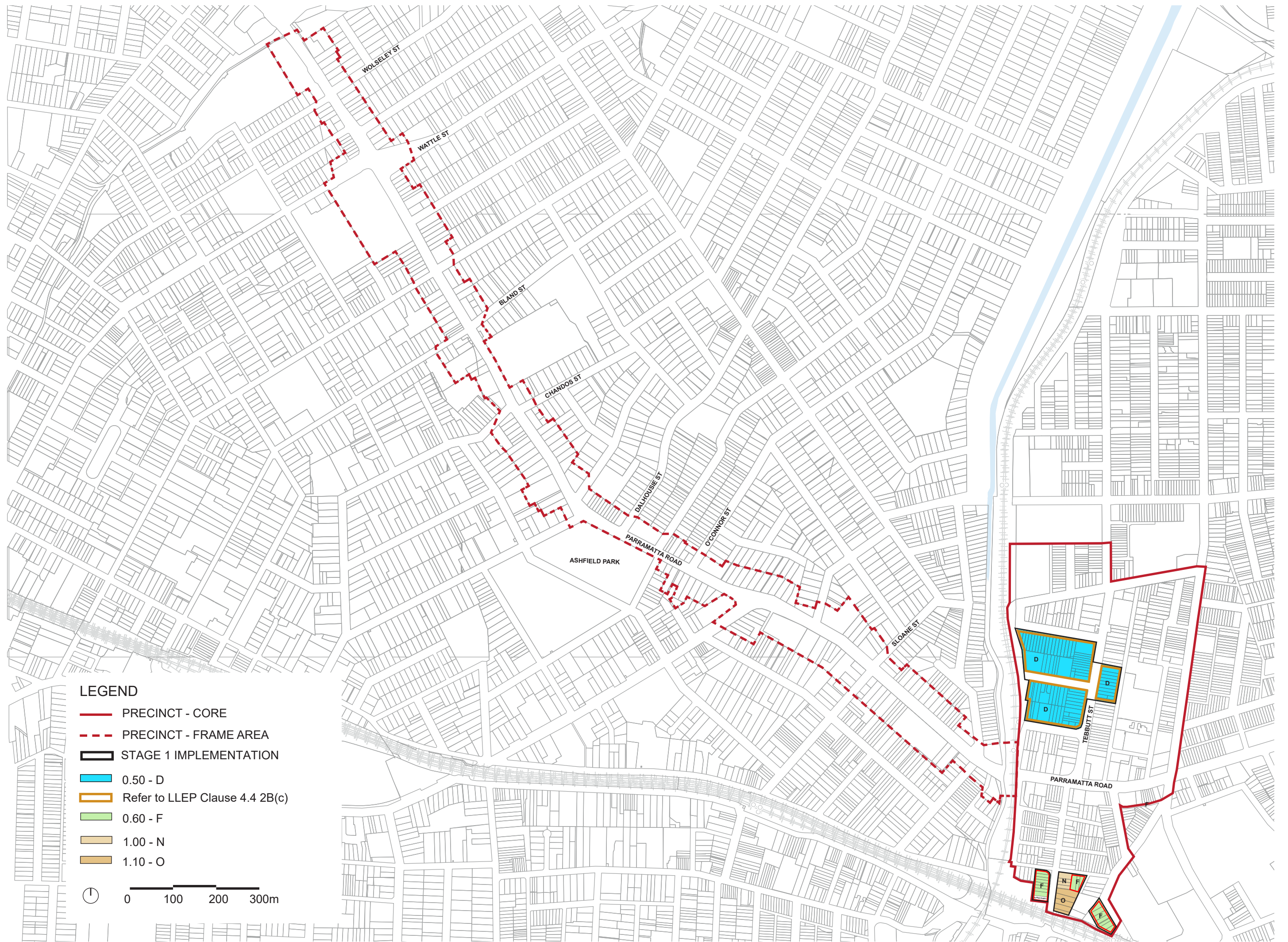


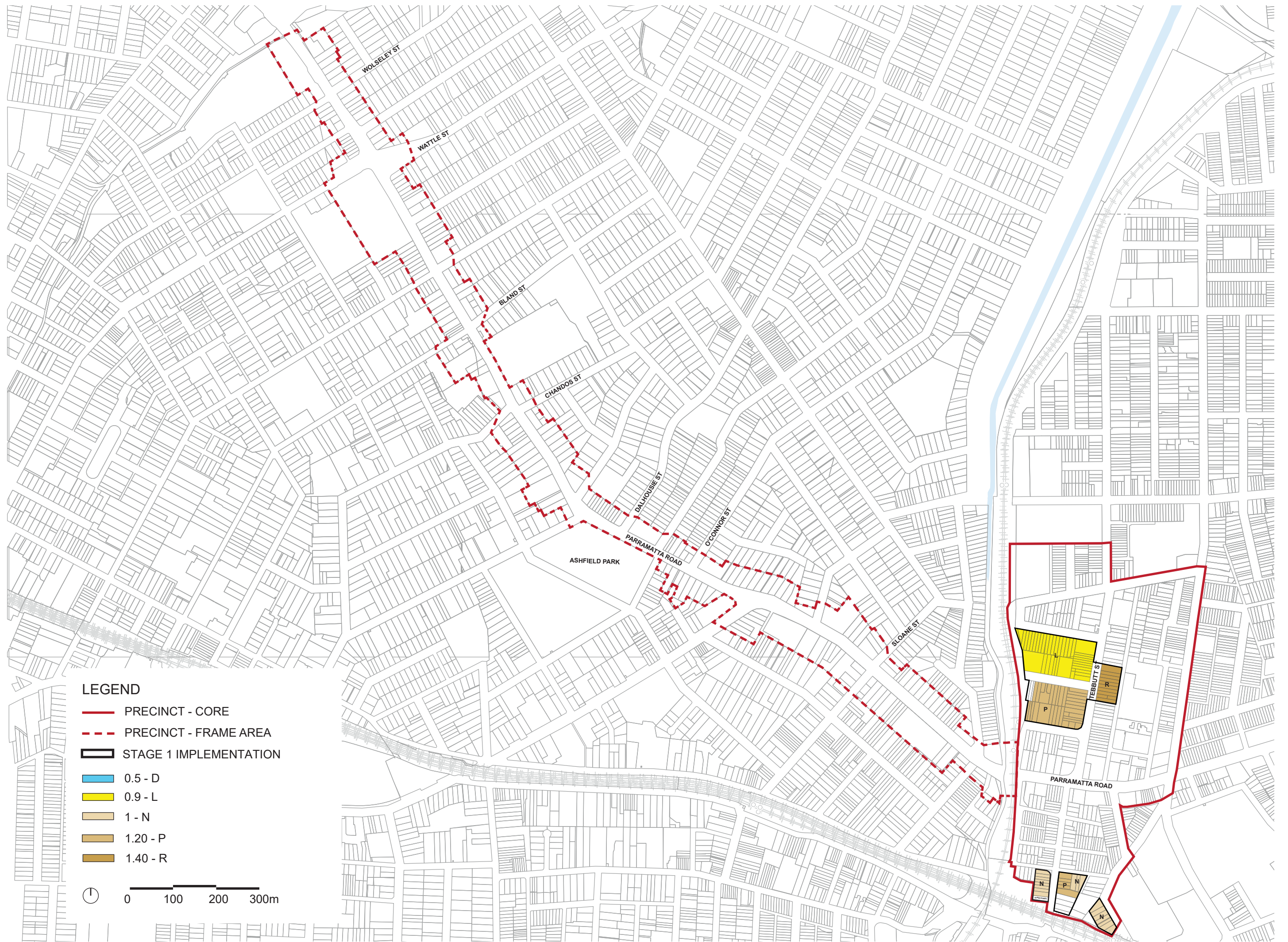


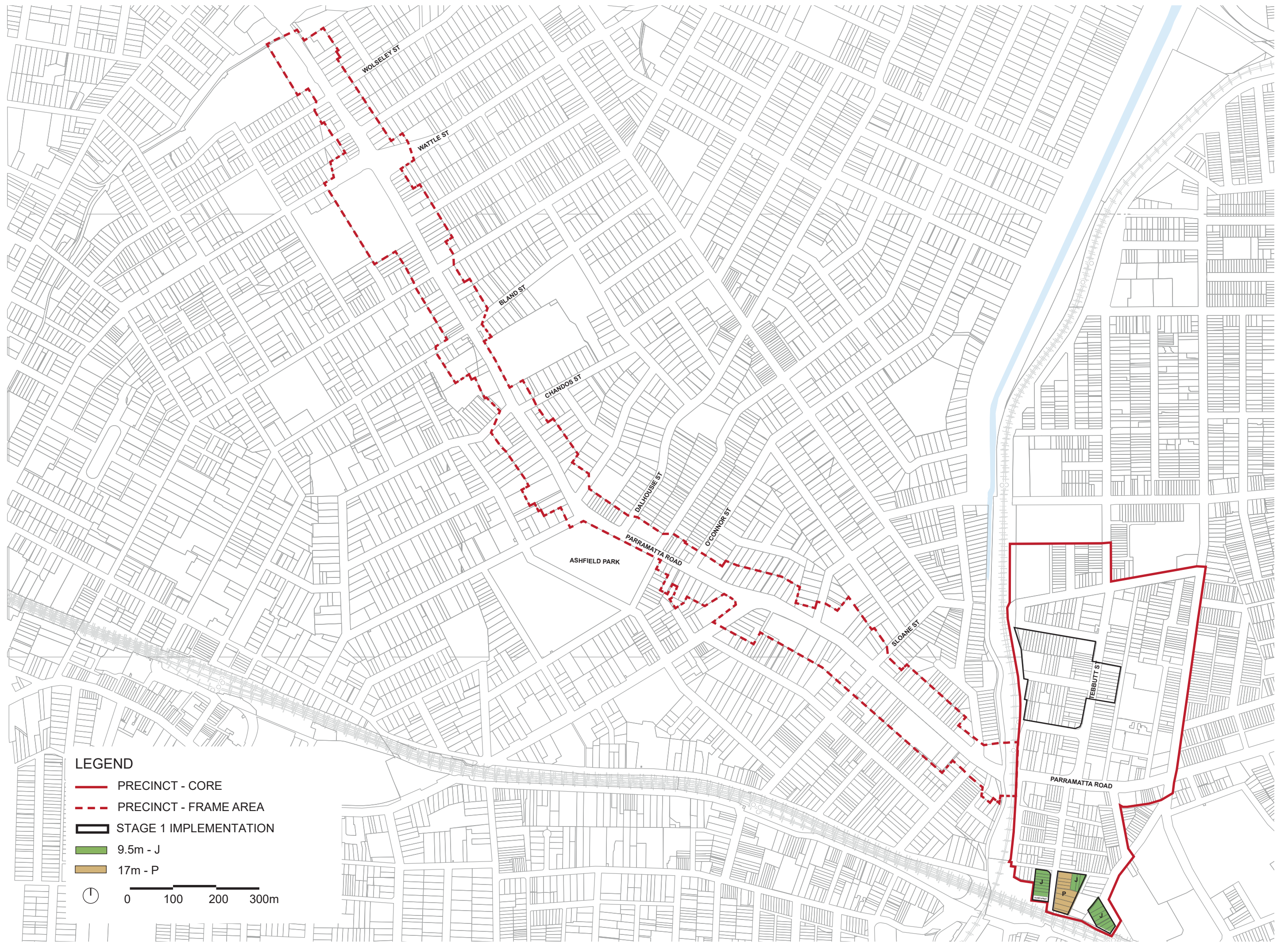
LEGEND

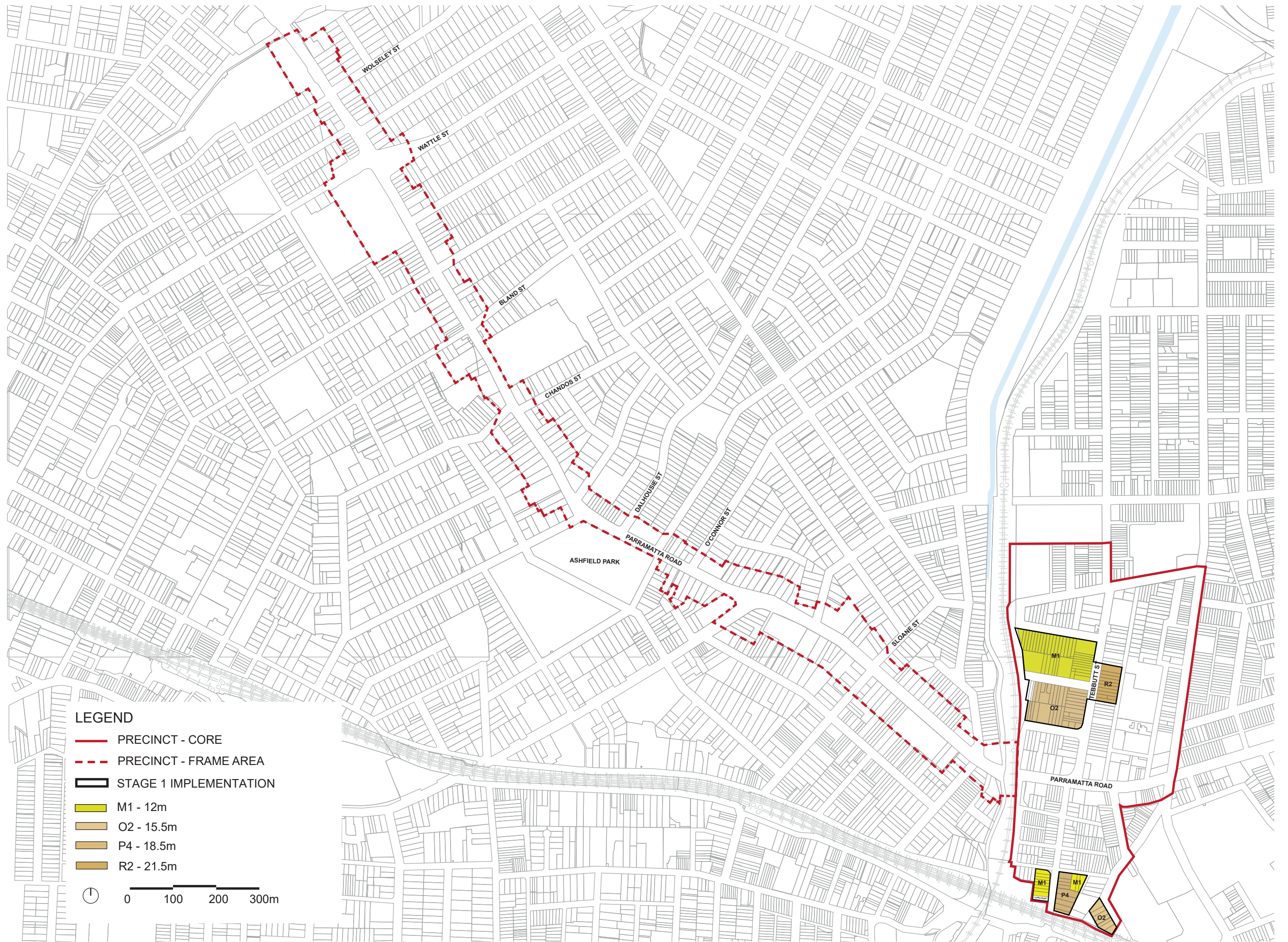
- PRECINCT - CORE
- PRECINCT - FRAME AREA
- PROPOSED HERITAGE ITEMS
- PROPOSED HERITAGE CONSERVATION AREA
- HERITAGE CONSERVATION AREA: GENERAL
- HERITAGE CONSERVATION AREA OUTSIDE OF STUDY BOUNDARY
- HERITAGE ITEM: GENERAL
- HERITAGE ITEM OUTSIDE OF STUDY BOUNDARY

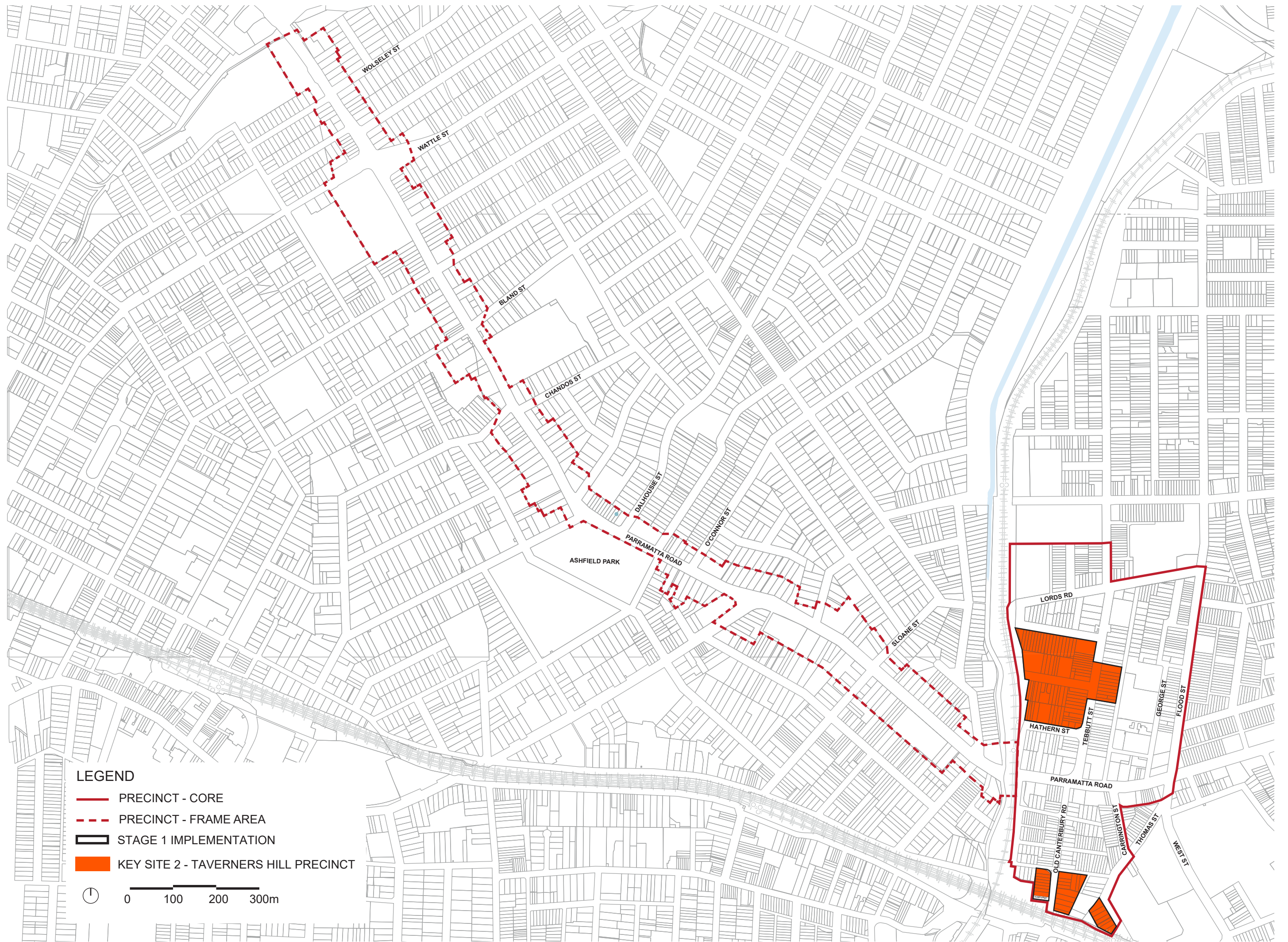
0 100 200 300m











LEGEND

- PRECINCT - CORE
- PRECINCT - FRAME AREA
- STAGE 1 IMPLEMENTATION
- KEY SITE 2 - TAVERNERS HILL PRECINCT

0 100 200 300m

