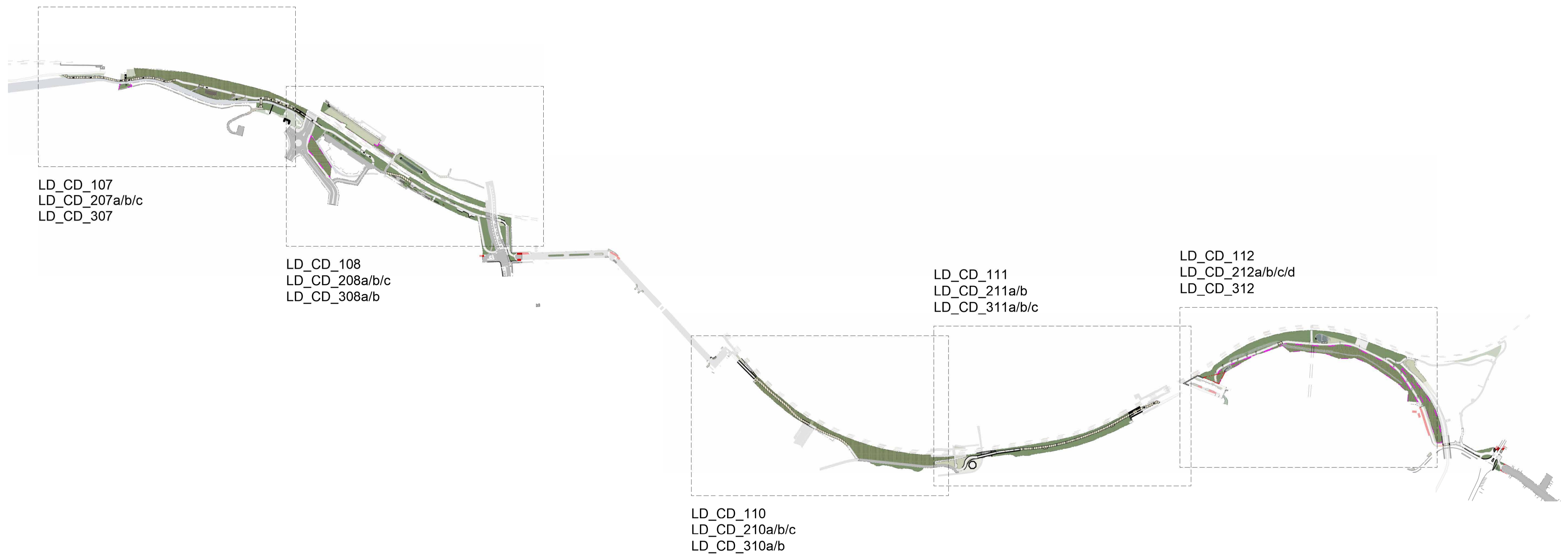




Review of Environmental Factors The Cooks to Cove GreenWay (In-Corridor Works)

Appendix A: Concept Design Drawings (McGregor Coxall, 2021)

June 2021



LEGEND

<p>---WKS--- Extent of works by others</p> <p>--- Demolition existing building</p> <p>15.5 Contours existing</p> <p>+ EL 25.5 Existing level</p> <p>+ FL 25.5 Finished level</p> <p>1 in 100 Fall</p>	<p>— Edge/wall type Concrete kerb</p> <p>--- Rail corridor boundary fence (existing) 1.80m high</p> <p>--- Rail corridor boundary fence (proposed) 1.80m high</p> <p>⬆ Lighting pole new</p> <p>⬆ Lighting pole existing (retain)</p> <p>⬆ Lighting wall mounted new</p>	<p>▒ Pavement type concrete path (shared path)</p> <p>▒ Pavement type asphalt (separated cycleway)</p> <p>▒ Pavement type existing path/road</p> <p>▒ Pavement type decomposed granite (informal path)</p> <p>⊙ Suggested public art location</p> <p>⬆ Suggested wayfinding location</p>	<p>▒ Pavement type FRP (elevated path)</p> <p>▒ Pavement type asphalt (10km/h shared zone pedestrians, cyclists & vehicles)</p> <p>▒ Pavement type concrete path (pedestrian path)</p> <p>▒ Pavement type concrete path (separated cycleway)</p>	<p>⌵ Rest stops / seating</p> <p>⊙ Existing tree retained</p> <p>⊙ Proposed trees</p> <p>⊙ Removed trees</p>	<p>▒ Ecological restoration Fenced off (low fence) No access</p> <p>▒ Ecological restoration Fenced off (low fence) Accessible (no dogs)</p> <p>▒ Ecological restoration No fence Accessible (no dogs)</p> <p>▒ Understorey Native vegetation</p> <p>▒ Lawn</p>	<p>▒ Estuarine vegetation</p> <p>▒ Wetland/ Biofiltration</p> <p>▒ Water / canal</p> <p>▒ Eco friendly seawall</p> <p>▒ Organic mulch</p> <p>▒ River sand</p>
---	--	--	--	--	---	---



- Program**
1. Gadigal Reserve natural park
 2. Retain existing bush care and path
 3. Enclosed path to shield light from microbat roost
 4. Informal decomposed gravel / crushed sandstone path
 5. Nature observation area
 6. Informal access to Grosvenor St
 7. New low fence along channel to meet Sydney Water requirements
 8. Fence off microbat roost
 9. Ecologically friendly feature lighting of Whipple Truss

MCGREGOR COXALL

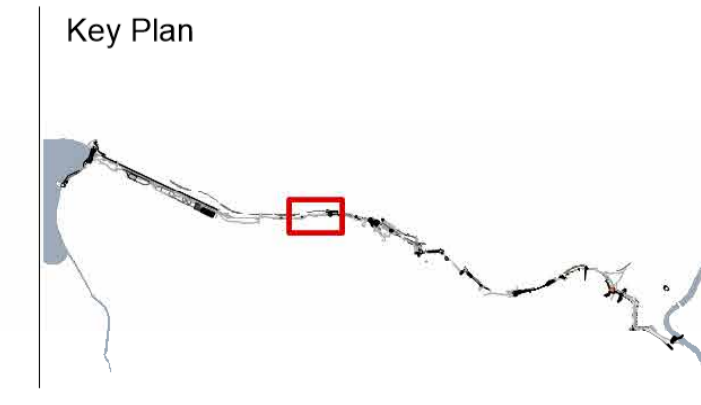
© Copyright McGregor Coxall
 AUS ACN 082 334 290
 UK 10199853
 PRC ID NO. 06000002201607080008
 Sydney Melbourne Shenzhen Bristol
 www.mcgregorcoxall.com

Client
 Inner West Council

Project Name
Greenway

Project No.
 0646SYD

Address
 Cooks to Cove



Issue Log

Rev	Revision Description	By / Checked	Date
0	Reference Design	JV/AM	30-03-21

Scale
 1:500 @ A1

All dimensions are in millimetres unless otherwise noted.
 Do not scale from this drawing.

North

Phase
 Reference Design

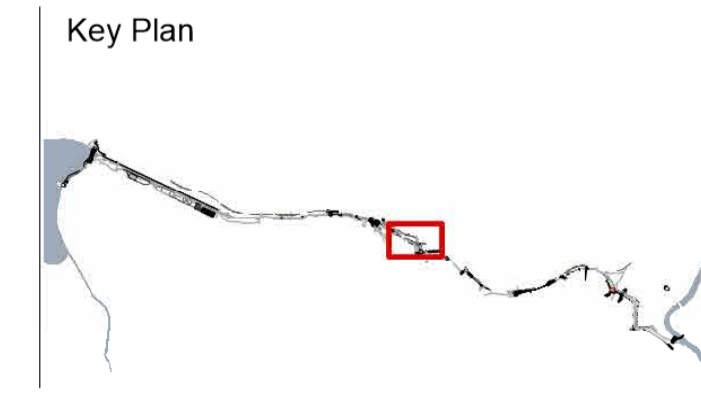
Sheet Title
 Gadigal Reserve

Sheet No.
 LD-CD-107

Rev
 E



- Program**
1. Dog off leash area (refer LD-CD-208a)
 2. Wetland (refer EN-04-04)
 3. Fenced ecological restoration area
 4. Shared path link to Old Canterbury Road (new traffic signals by others)
 5. Tunnel under Old Canterbury Road (provisional)
 6. Shared path and pedestrian upgrades on Smith Street to link RR7 to Greenway



Issue Log

Rev	Revision Description	By / Checked	Date
0	Reference Design	JV/AM	30-03-21

Scale
 1:500 @ A1

All dimensions are in millimetres unless otherwise noted.
 Do not scale from this drawing.



Program

1. Connection past Waratah Mills station to consider pedestrian, bike and vehicle movements
2. Tunnel under Davis St (refer EN-02-01).
Arched form of tunnel preferred




© Copyright McGregor Coxall
 AUS ACN 082 334 290
 UK 10199853
 FRC ID NO. 06000002201607080008
 Sydney Melbourne Shenzhen Bristol
 www.mcgregorcoxall.com

Client
 Inner West Council

Project Name
Greenway
 Project No.
 0646SYD
 Address
 Cooks to Cove

Key Plan



Issue Log

Rev	Revision Description	By / Checked	Date
0	Reference Design	JV/AM	30-03-21

Scale

1:500 @ A1

All dimensions are in millimetres unless otherwise noted.
 Do not scale from this drawing.

North



Phase

Reference Design
 Sheet Title
 Dulwich Hill Parks
 Sheet No.
 LD-CD-110

Rev
 H

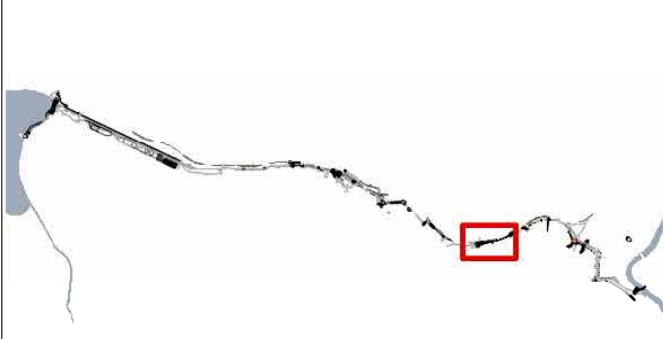


© Copyright McGregor Coxall
 AUS ACN 082 334 290
 UK 10199853
 PRC ID NO. 0600002201607080008
 Sydney Melbourne Shenzhen Bristol
 www.mcgregorcoxall.com

Client
 Inner West Council

Project Name
Greenway
 Project No.
0646SYD
 Address
 Cooks to Cove

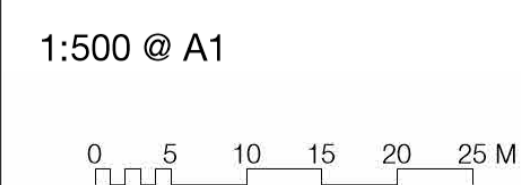
Key Plan



Issue Log

Rev	Revision Description	By / Checked	Date
0	Reference Design	JV/AM	30-03-21

Scale



All dimensions are in millimetres unless otherwise noted.
 Do not scale from this drawing.

North



Phase

Reference Design
 Sheet Title
Const. Rd - Hercules St
 Sheet No.
 LD-CD-111

Rev

1



REFER: LD-CD-212a - EN-01-07

REFER: LD-CD-212b

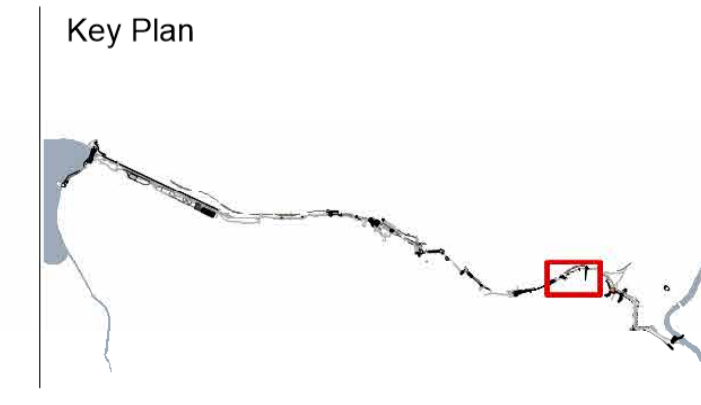
REFER: LD-CD-212c

REFER: LD-CD-212c

MCGREGOR COXALL
 © Copyright McGregor Coxall
 AUS ACN 082 334 290
 UK 10199853
 PRC ID NO. 0600002201607080008
 Sydney Melbourne Shenzhen Bristol
 www.mcgregorcoxall.com

Client
 Inner West Council


Project Name
Greenway
 Project No.
0646SYD
 Address
 Cooks to Cove



Issue Log

Rev	Revision Description	By / Checked	Date
0	Reference Design	JV/AM	30-03-21

Scale
1:500 @ A1



Phase
Reference Design
 Sheet Title
Hercules St open space
 Sheet No.
LD-CD-112

Rev
 |

All dimensions are in millimetres unless otherwise noted.
 Do not scale from this drawing.