
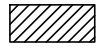
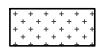











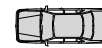



### LEGENDS

-  DENOTE NEW CONCRETE FOOTPATH
-  DENOTE NEW ASPHALT FOOTPATH
-  DENOTE ROADWAY RESHEETING
-  DENOTE NEW LANDSCAPED VERGE GARDEN OF NATIVE GRASSES AND GROUNDCOVERS
-  DENOTE NEW CONCRETE KERB
-  DENOTE NEW SANDSTONE KERB
-  DENOTE NEW CONCRETE GUTTER
-  DENOTE NEW CONCRETE DRIVEWAY
-  DENOTE NEW CONCRETE KERB RAMP
-  DENOTE NEW SIGN
-  DENOTE NEW LINEMARKING FOR PARKING BAY
-  DENOTE NEW STREET TREE
-  DENOTE NEW KERB INLET PIT WITH LINTEL AND CONCRETE LID IN FOOTPATH
-  DENOTE NEW CONCRETE STORMWATER PIPE
-  DENOTE PROPOSED ON-STREET PARKING SPACE
-  DENOTE REMOVED ON-STREET PARKING SPACE

CHECKED & APPROVED  
 APPROVED FOR CONSTRUCTION

SURVEYED BY  
 ADAM DILLON  
 8-07-2022  
 DESIGNED BY  
 JONATHAN WENG  
 13-02-2023  
 DRAWN BY  
 JONATHAN WENG  
 13-02-2023

**INNER WEST**

2-14 FISHER STREET, PETERSHAM NSW 2049  
 (02) 9382 5000  
 PO Box 14 PETERSHAM  
 council@innerwest.nsw.gov.au  
 https://www.innerwest.nsw.gov.au



SURV. GEN.  
 R.M.S.  
 A.G.L. / SHELL PIPELINES  
 STONEY WATER  
 TELSTRA / OPTUS  
 AUSGRID  
 NOTICE OF ENTRY  
 KERB & GUTTER  
 NOTICES

COORDINATE SYSTEM  
 MGA2020  
 SCALES (ORIGINAL A1)  
 N/A

REV.	DATE	DESCRIPTION	APPROV.

**FAIRFOWL STREET, DULWICH HILL**  
 AT PILE STREET  
 FORMALISATION OF ROAD CLOSURE  
 CONSULTATION PLAN

PROJECT NO. 302892  
 SHEET NO. 1 of 1  
 PLAN NO. 10206  
 SHEET REV #