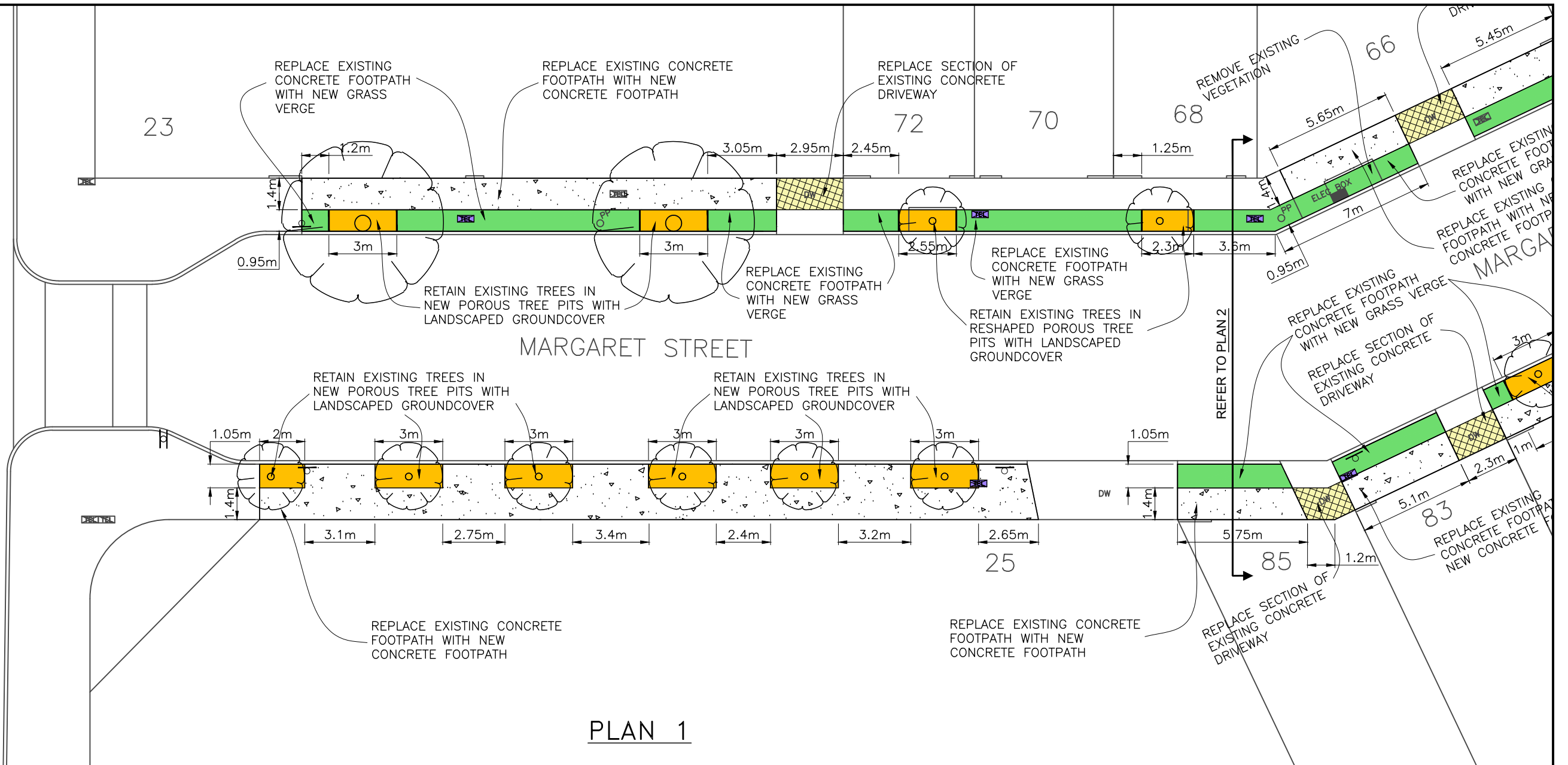
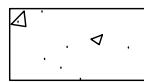


CRYSTAL STREET

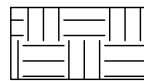


PLAN 1

LEGEND



DENOTES NEW CONCRETE FOOTPATH




DENOTES NEW "FILTAPAVE" FOOTPATH



DENOTES NEW CONCRETE KERB



DENOTES NEW STREET TREE



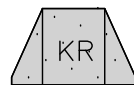
DENOTES EXISTING STREET TREE TO REMAIN



DENOTES EXISTING SECTION OF CONCRETE DRIVEWAY TO BE REPLACED OR REPAIRED



DENOTES EXISTING CONCRETE DRIVEWAY WITH LAYBACK TO REMAIN



DENOTES NEW CONCRETE KERB RAMP



DENOTES EXISTING CONCRETE KERB RAMP



DENOTES EXPANDED OR NEW POROUS STREET TREE PIT WITH LANDSCAPED GROUNDCOVER TO BE PROVIDED AND MAINTAINED BY COUNCIL. UNLESS RESIDENT AGREES TO CREATE AND MAINTAIN LANDSCAPED VERGE GARDEN IN TREE PIT



DENOTES NEW SOFT LEAF BUFFALO "SHADOWMASTER" GRASS VERGE ON PREPARED TOPSOIL



DENOTES NEW STORMWATER GRATE

D:\Inner West Council\Capital Programs\2023-2024\303081 - Margaret Street, Petersham\303081-10264-ConsultationPlan(Amended).dwg

CHECKED & APPROVED	SURVEYED BY JONATHAN WENG 29-09-23
APPROVED FOR CONSTRUCTION	DESIGNED BY JONATHAN WENG 29-09-23
	DRAWN BY JONATHAN WENG 29-09-23

INNER WEST

2-14 FISHER STREET, PETERSHAM NSW 2049
Ph. 02 9392 5000
Post: PO Box 14 PETERSHAM
council@innerwest.nsw.gov.au
Web: https://www.innerwest.nsw.gov.au



SURV. GEN.	
R.M.S.	
A.G.L. / SHELL PIPELINES	
SYDNEY WATER	
TELSTRA / OPTUS	
AUSGRID	
NOTICE OF ENTRY	
KERB & GUTTER	
NOTICES	DATE

COORDINATE SYSTEM	ASSUMMED
SCALES (ORIGINAL A1)	
1:100	

REV.	DATE	DESCRIPTION	APPROV.

MARGARET STREET, PETERSHAM
BETWEEN CRYSTAL STREET AND CHARLES STREET
PROPOSED FOOTPATH RENEWALS
CONSULTATION PLAN

PROJECT NO.	303081	SHEET NO.	1 of 2
PLAN NO.	10264		
SHEET REV #			

